



QUADRA ISLAND STREETS MAP 2024

**THE COMPLETE MAP & INDEX OF THE
RESIDENTIAL STREETS AND ROADS OF QUADRA
ISLAND, BRITISH COLUMBIA, CANADA, IN 2024.**

Quadra Island
Streets Map
THE COMPLETE GUIDE
(with maps)
TO THE RESIDENTIAL
STREETS & ROADS
of
QUADRA ISLAND, BC,
in 2024

Including: Roads, Lanes, Ways, Places, Drives, Crescents etc.,

ISBN 978-1-927442-29-6

Canadian Catalogue of Publishing, Ottawa.


Compiled by Greg Ross assisted by Quadra Island Community Members.

First published on Quadra Island, BC, Canada, in December, 2020; and updated in
January, 2024.


Quadra Island, pop. 3,000
British Columbia, BC, Canada

Index of Quadra Island Street Names, with their map reference in this street-map book.

Index

<u>Street Name</u>	<u>MAP No.</u>	<u>Location</u>
<u>Alder Place</u>	 5	<i>runs off Cedar Drive</i>
<u>Anderson Road</u>	3 & 4	<i>borders school's west side</i>
<u>Animal Farm Road</u>	5	<i>runs off Heriot Bay Rd.</i>
<u>Antler Road</u>	6	<i>runs off Cramer Rd.</i>
<u>April Point Road</u>	4	<i>begins at Ferry Rd.</i>
<u>Arbutus Road</u>	3 & 5	<i>runs from Heriot Bay Rd to Cedar Drive</i>
<u>Banning Road</u>	8	<i>Granite Bay</i>
<u>Barton Road</u>	5	<i>runs off Milton Road</i>
<u>Bold Point Road</u>	8 & 9	<i>runs past V.B. Lakes</i>
<u>Breton Road</u>	8	<i>runs off Valdes Drive</i>
<u>Buker Road</u>	6	<i>central Hooleyville</i>
<u>Bull Road</u>	6	<i>runs off West Rd.</i>
<u>Cape Mudge Road</u>	1, 2 & 3	<i>south end Quadra</i>
<u>Cedar Drive</u>	5	<i>runs off Smith Road</i>
<u>Cherrier Rd</u>	9	<i>runs off Conville Bay Rd.</i>
<u>Chinook Crescent</u>	2	<i>runs off Upper Ridge Rd.</i>
<u>Cliff Road</u>	5	<i>off end of Vaughn Road</i>
<u>Conville Bay Road</u>	9	<i>runs off Bold Point Rd.</i>
<u>Conville Point Road</u>	9	<i>near Main Lake</i>
<u>Cooper Trail (pedestrian only)</u>	3	<i>runs off Cove Crescent</i>
<u>Colter Road</u>	3	<i>runs off Helanton Road</i>
<u>Cove Crescent</u>	3	<i>runs off Green Rd.</i>
<u>Cramer Road</u>	6	<i>runs off West Rd.</i>

STREET NAME	MAP	NO.	Location
Creekside Drive		3	<i>runs off Green Road</i>
Cutter Road		6	<i>runs off Buker Road</i>
Daisy Lane		3	<i>runs off Helanton Road</i>
Dawnray Place		5	<i>off end of Raydon Rd.</i>
Dickie Road		7	<i>runs off Hyacinth Bay Rd.</i>
Eastland Place		4	<i>runs off Ferry Rd.</i>
Edgeware Road		5	<i>runs off Topcliff Rd.</i>
Endersby Road		7	<i>runs off Hyacinth Bay Rd.</i>
Esplanade Road		6	<i>runs off end of Antler Rd.</i>
Feeder Spring Road		4	<i>private rd. off April Pt. Rd.</i>
Fern Hill Lane		5	<i>beside golf course</i>
Ferry Road		4	<i>runs off Ferry Road</i>
Fir Crest Way		5	<i>beside golf course</i>
Fir Drive		5	<i>runs off Smith Road</i>
Fox Main	1 & 5		<i>links Sutil & Fox Rds.</i>
Fox Road		5	<i>runs off Smith Rd.</i>
Foxglove Lane		3	<i>runs off Helanton Road</i>
Francisco Road		1	<i>runs off Petroglyph Way</i>
Gowlland Harbour Road		5	<i>runs off West Road</i>
Granite Bay Road		8	<i>nth end Hyacinth Bay Rd.</i>
Green Road		3	<i>near Q.Cove ferry</i>
Grouse Road		3	<i>near top of Telegraph Hill</i>
Harbour Brook Road		4	<i>runs off Anderson Rd.</i>
Harper Road		3	<i>central Quathiaski Cove</i>
Hatelt Road		5	<i>just north of main fire-hall</i>
Helanton Road		3	<i>Whiskey Point Estates</i>
Heriot Bay Road		3, 5 & 6	<i>aka 'the back road'</i>

STREET NAME	MAP	No.	Location
Heriot Road		6	<i>central Heriot Bay</i>
Hooley Road		6	<i>runs off Buker Rd.</i>
Hope Spring Road		7	<i>runs off Hyacinthe Bay Rd.</i>
Hotel Road		6	<i>ends at Heriot Bay Inn</i>
Huntley Road		5	<i>runs off Vaughn Rd.</i>
Hyacinthe Bay Road		6, 7, & 8	<i>main road going nth.</i>
Industrial Way		5	<i>off West Rd. near Q. Cove</i>
Irene Road		2	<i>runs off Lighthouse Road</i>
Jones Farm Road		1	<i>runs off Sutil Road</i>
Joyce Road		1 & 2	<i>off sth. end of Cape Mudge Rd.</i>
Kanish View Drive		8	<i>Granite Bay</i>
Lakberg Road		7	<i>runs off Hyacinthe Bay Rd.</i>
Leishmans Road		7	<i>off Upper Gowlland Harbour Rd.</i>
Len Road		7	<i>runs off Hyacinthe Bay Rd.</i>
Lighthouse Road		2	<i>runs off Joyce Road</i>
Macklin Road		6	<i>off West Rd., Heriot Bay</i>
Mahonia Lane		1	<i>runs off Petroglyph Way</i>
Maple Road		6	<i>near Cortes ferry lineup</i>
Marina Drive		8	<i>runs off Valdes Drive</i>
Milford Road		5	<i>joins Topcliff and Milton</i>
Milton Road		5	<i>beside Topcliff Rd.</i>
Noble Road		3	<i>intersects Green Road</i>
Nole Road		3	<i>on Telegraph Hill</i>
O'Connor Road		3	<i>intersects Plaza Road</i>
Petroglyph Way		1	<i>runs off Sutil Road</i>
Pidcock Road		3	<i>nth. end of Green Road</i>
Pilot Road		6	<i>runs steep off Schooner Rd.</i>

STREET NAME	MAP	NO.	Location
Pinetree Drive	5		<i>near golf course</i>
Plaza Road	3		<i>central Quathiaski Cove</i>
Prentice Place	4		<i>runs off Ferry Road</i>
Quadra Loop	5		<i>at east end of Smith Road</i>
Quadra Loop Beach Road	5		<i>just east of Quadra Loop</i>
Quathiaski Cove Road	3		<i>to Q. Cove ferry terminal</i>
Raydon Road	5		<i>runs off West Road</i>
Rebecca Spit Road	6		<i>Drew Harbour area</i>
Redonda Drive	8		<i>runs off Marina Drive</i>
Riley Trail	9		<i>runs off Bold Point Road</i>
Rudder Road <i>closed!</i>	3		<i>off Green Road, closed!</i>
Sarah Road	3		<i>on Telegraph Hill</i>
School Road	3		<i>on Telegraph Hill</i>
Schooner Road	6		<i>off West Rd., Heriot Bay</i>
Sea Urchin	7		<i>end of Leishmans Rd</i>
Seal Drive	2		<i>in Cape Mudge Village</i>
Smith Road	5		<i>near main fire hall</i>
Spruce Place	5		<i>runs off Cedar Drive</i>
Summer Run Place	4		<i>runs off April Pt. Rd.</i>
Sundance Road	1		<i>at end of Jones Farm Road</i>
Surge Narrows Road	9		<i>runs off Bold Point Road</i>
Sutil Road	1		<i>south end main road</i>
Taku Road	6		<i>Heriot Bay/Drew Harbour</i>
Tekya Road	2		<i>in Cape Mudge Village</i>
Thompson Road	7		<i>runs off Hope Spring Rd.</i>
Topcliff Road	5		<i>beside Milton Road</i>
Tyee Crescent	5		<i>upper Cape Mudge Village</i>

STREET NAME	MAP	No.	Location
Tyee Trail	4		<i>runs off April Pt. Rd.</i>
Upper Gowlland Harbour Road	7		<i>off Hyacinth Bay Rd.</i>
Upper Ridge Road	2		<i>upper Cape Mudge Village</i>
Upper Leishmans Road	7		<i>runs off Leishmans Rd.</i>
Upshur Road	7		<i>runs off Leishmans Rd.</i>
Valdes Drive	8		<i>runs off Bold Point Road</i>
Valpy Road	6		<i>off Schooner Road</i>
Vaughn Road	5		<i>off Gowlland Harbour Rd</i>
Wa Wa Kie Way	5		<i>off end of Smith Road</i>
Walcan Road	8		<i>runs off Hyacinth Bay Rd.</i>
Walker Road	3		<i>near top end of Noble Rd.</i>
West Road	3, 5, & 6		<i>Quadra's main road</i>
Weway Road	2		<i>runs off Cape Mudge Road</i>
Whalebone Cove Road	7		<i>near end of Leishmans Road</i>

The maps are ***not*** to scale. Total length of roadway from southern-most road-point (end of Joyce Road) to northern-most road-point (Granite Bay) is about 28 kilometres.

Key

Shoreline:

Public shore access:



e-book pdf edition ISBN **978-1-927442-29-6**

Canadian Catalogue of Publishing, Ottawa.

For information on Quadra Island hiking/walking trails please go to:

quadraislandtrails.ca

Enjoy Quadra Island, and travel safely.

MAP 1

South End Quadra Island / Sutil Road Area

MAP 1

to Quathiaski Cove

Cape Mudge Road

Joyce Road

to Lighthouse
and to Tsa Kwa Luten Lodge

joins Fox Road

FOX MAIN
closed to vehicles

Kay Dubois Walking Trail

NORTH

Sutil Road

SUTIL
CHANNEL

Sutil Road

Winery
and Vineyard

Mahonia Lane

Petroglyph Way

Sundance Rd.

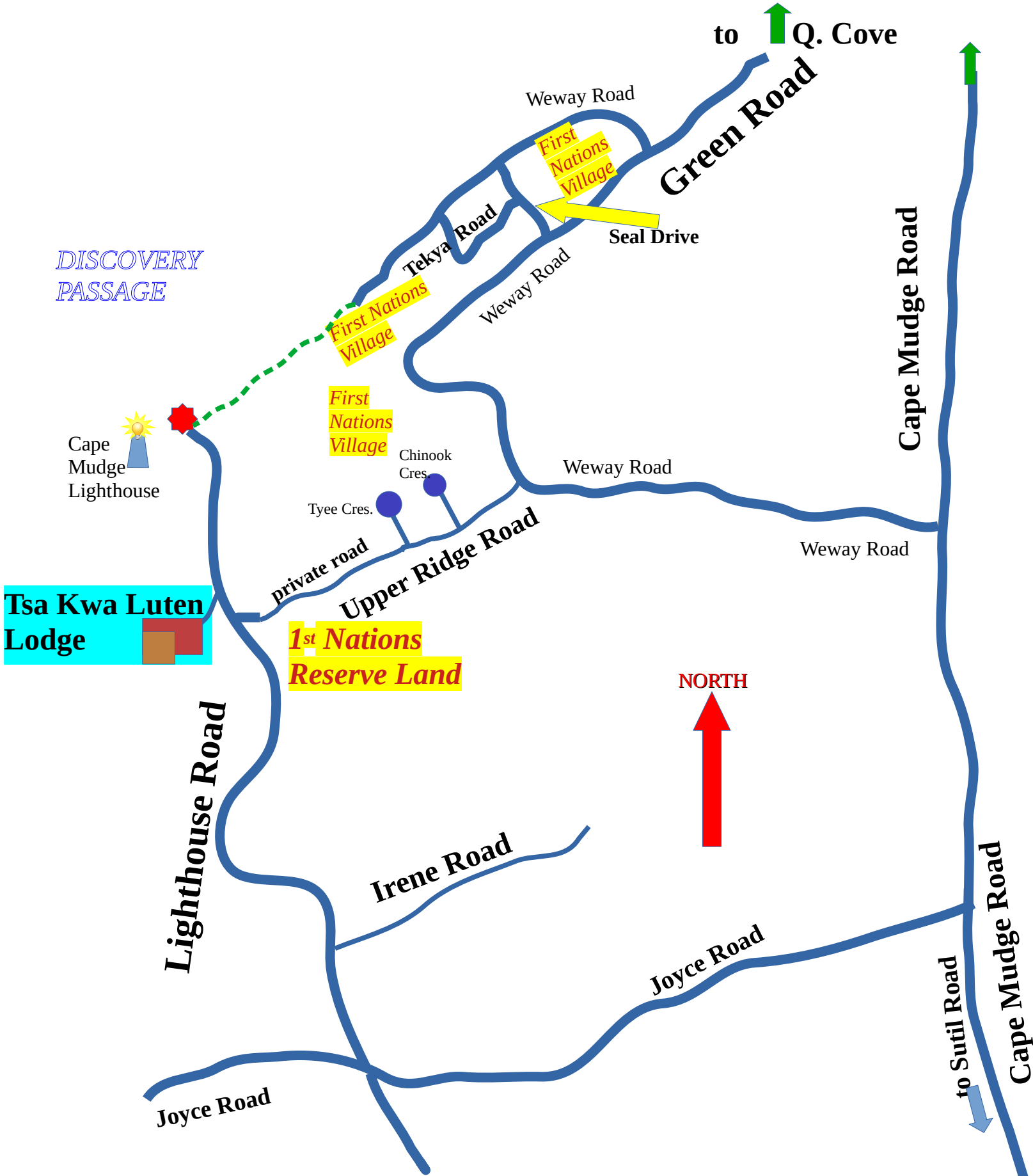
Jones Farm Road

Sutil Road

Sutil Road

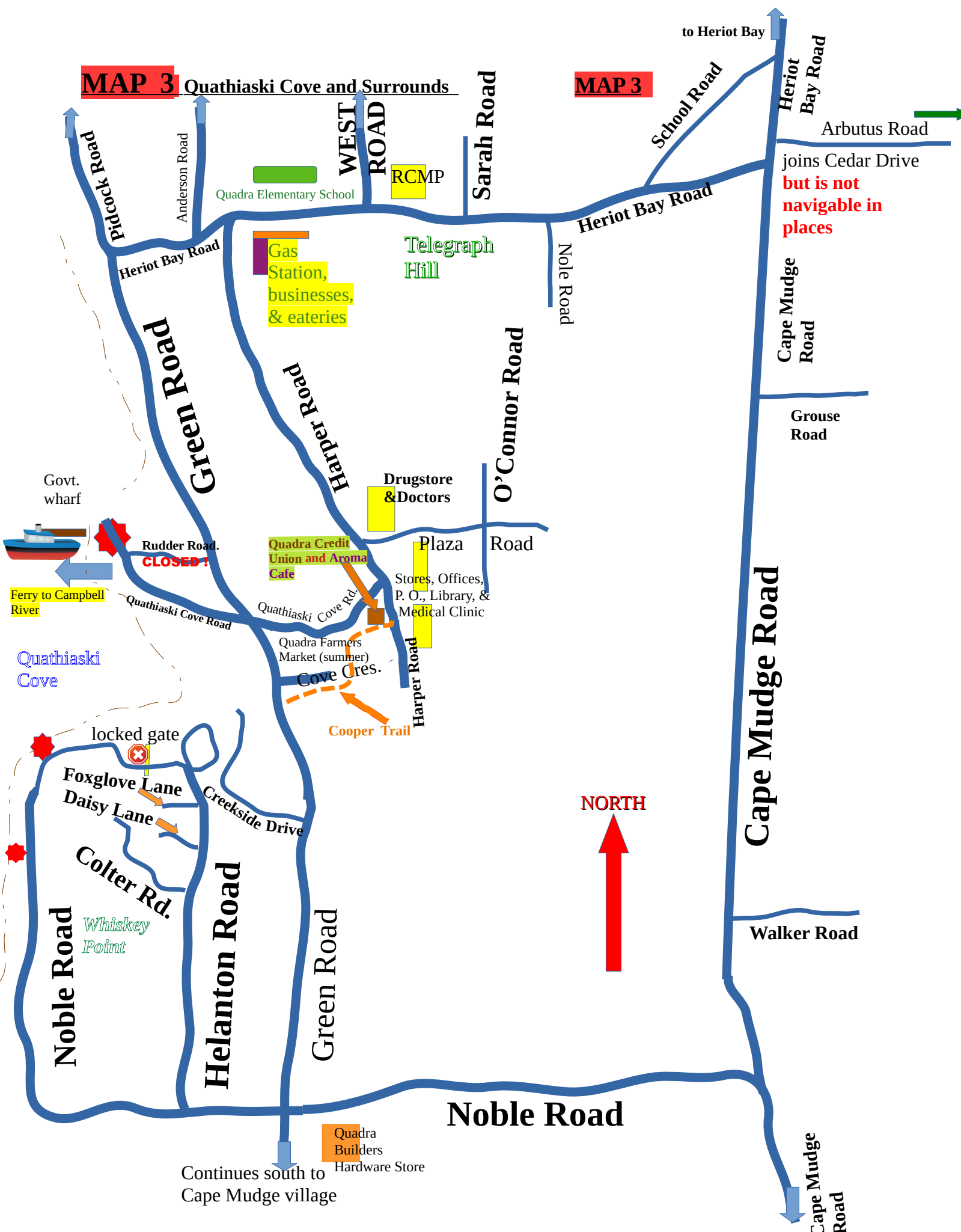
Francisco Road

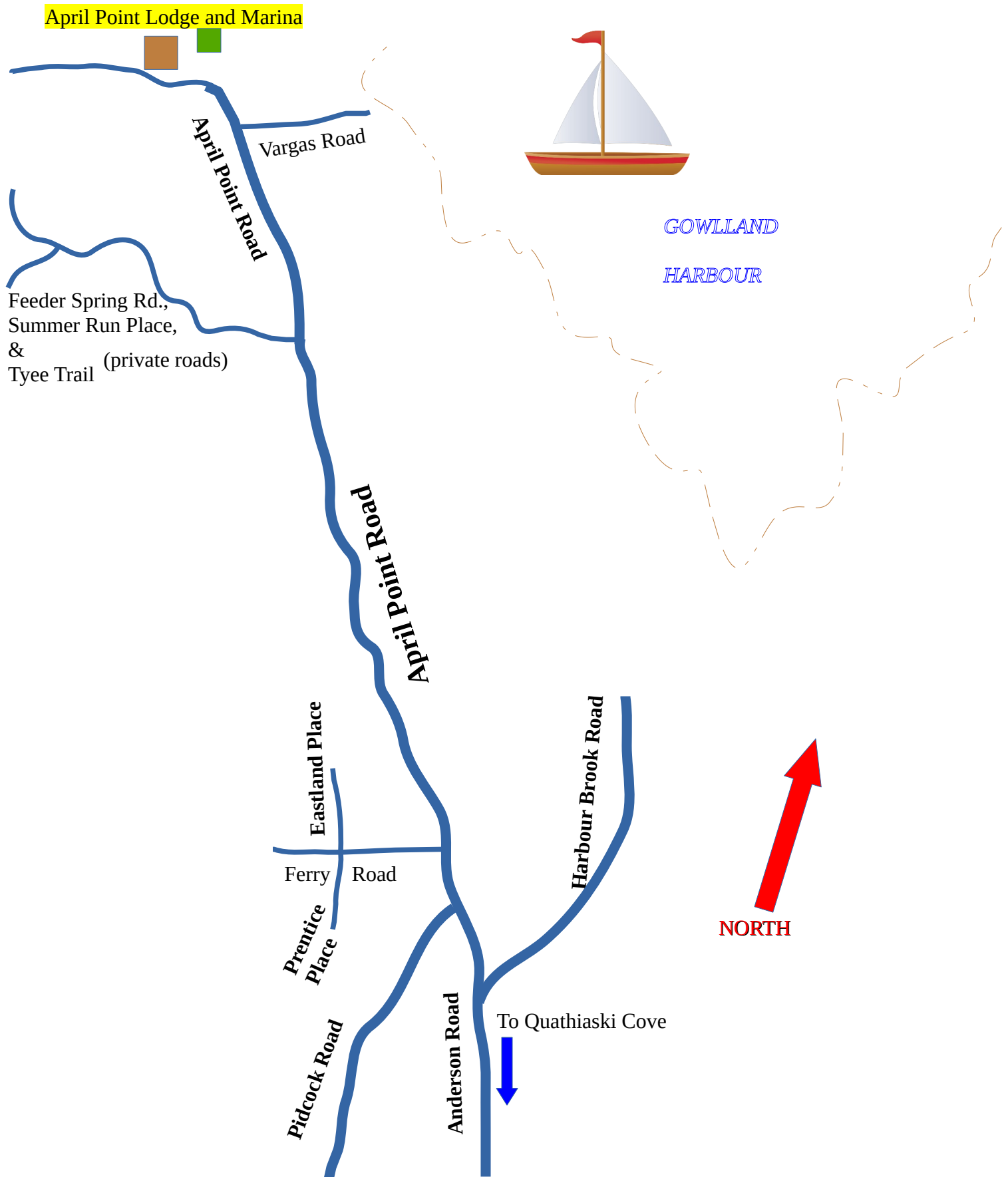
Cape Mudge Road



MAP 3 Quathiaski Cove and Surrounds

MAP 3

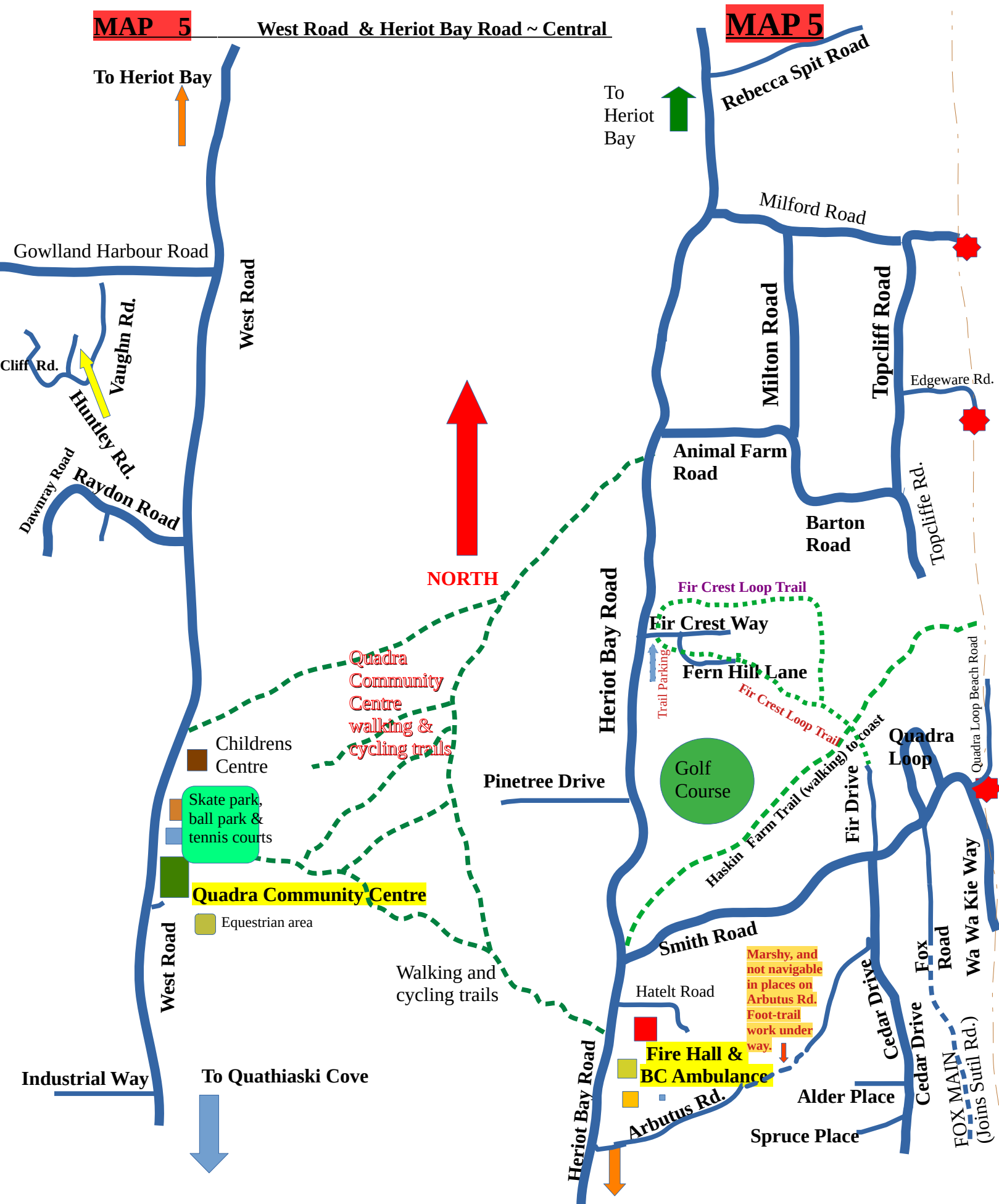




MAP 5

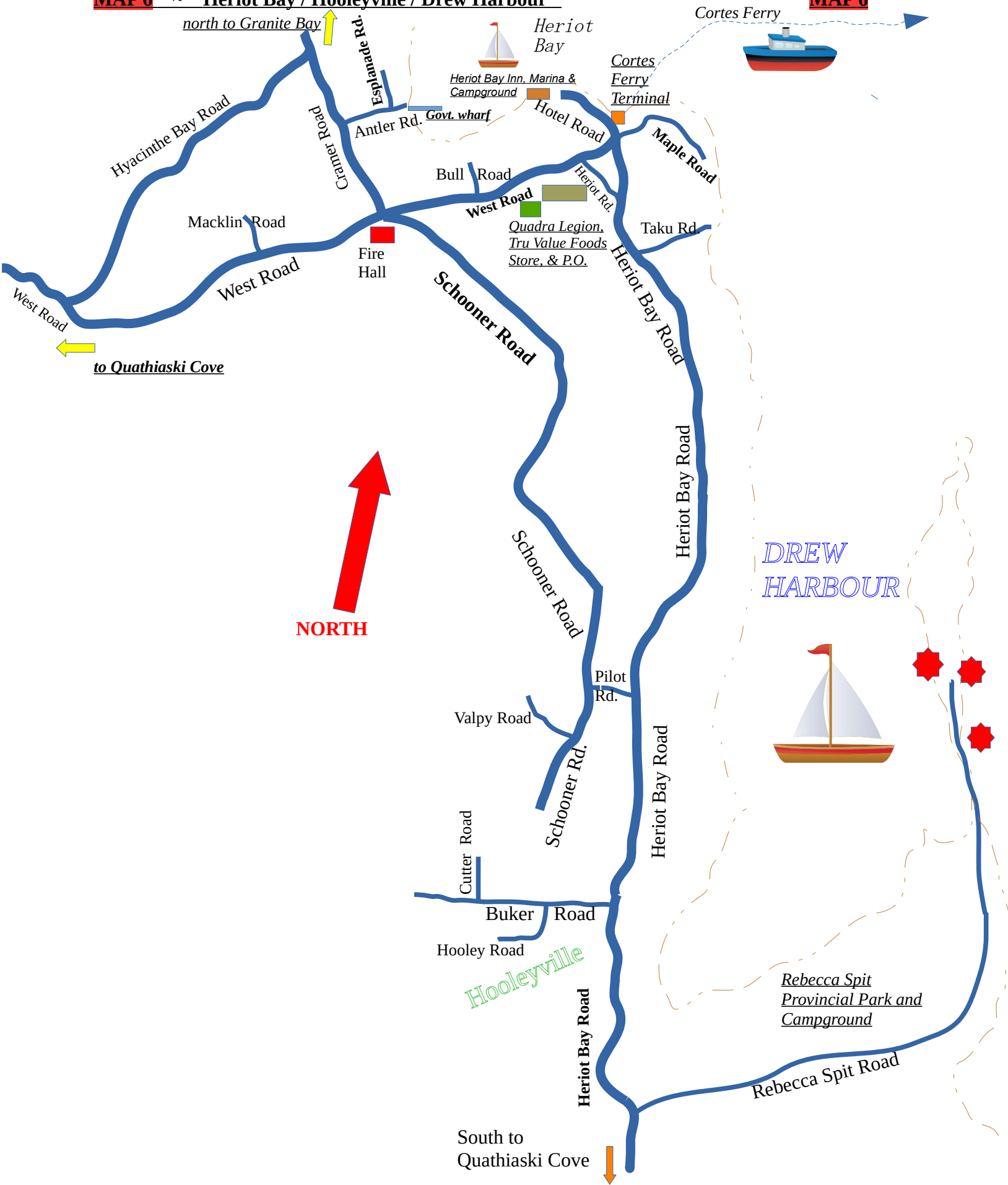
West Road & Heriot Bay Road ~ Central

MAP 5



MAP 6 ~ Heriot Bay / Hooleyville / Drew Harbour

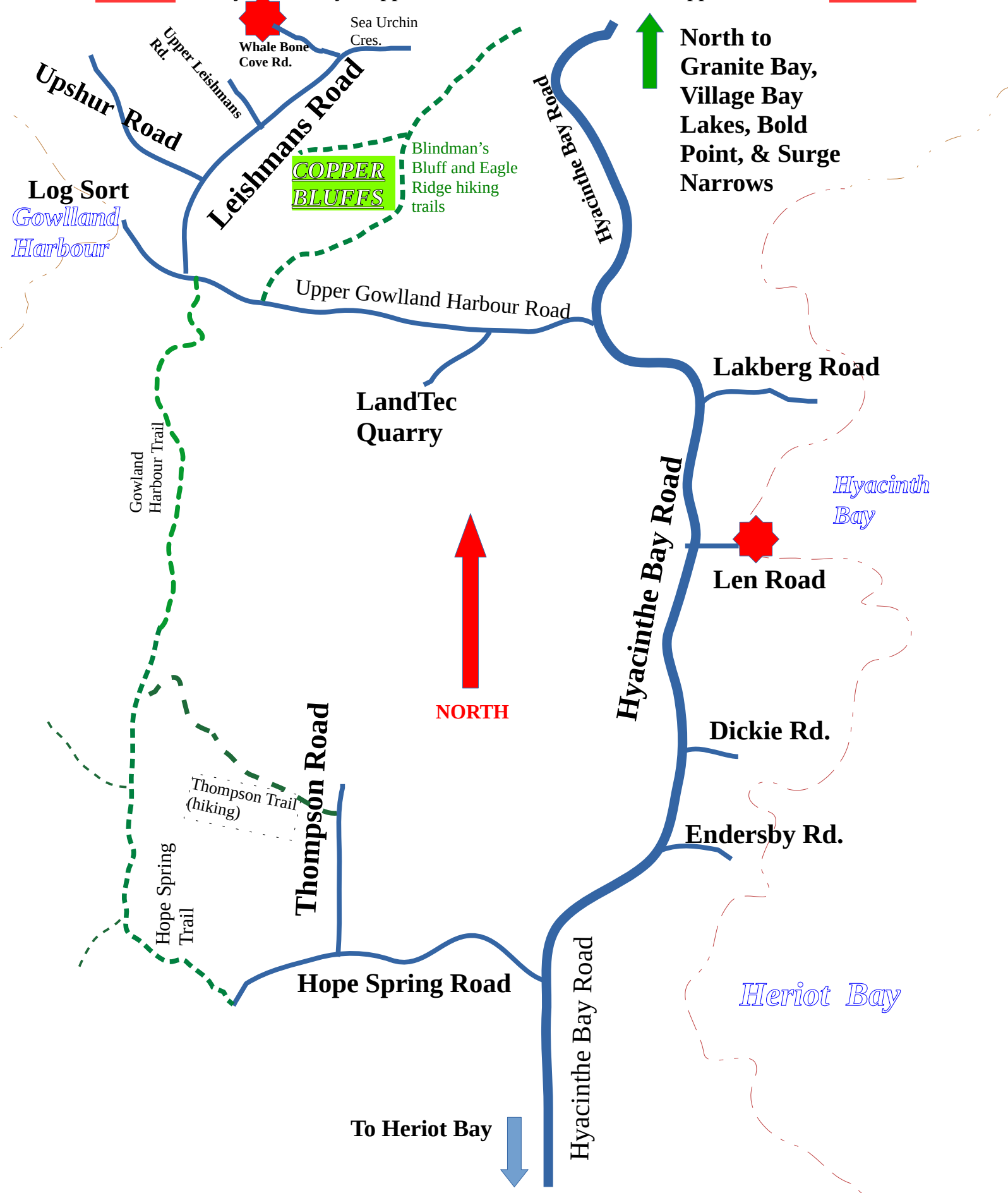
MAP 6

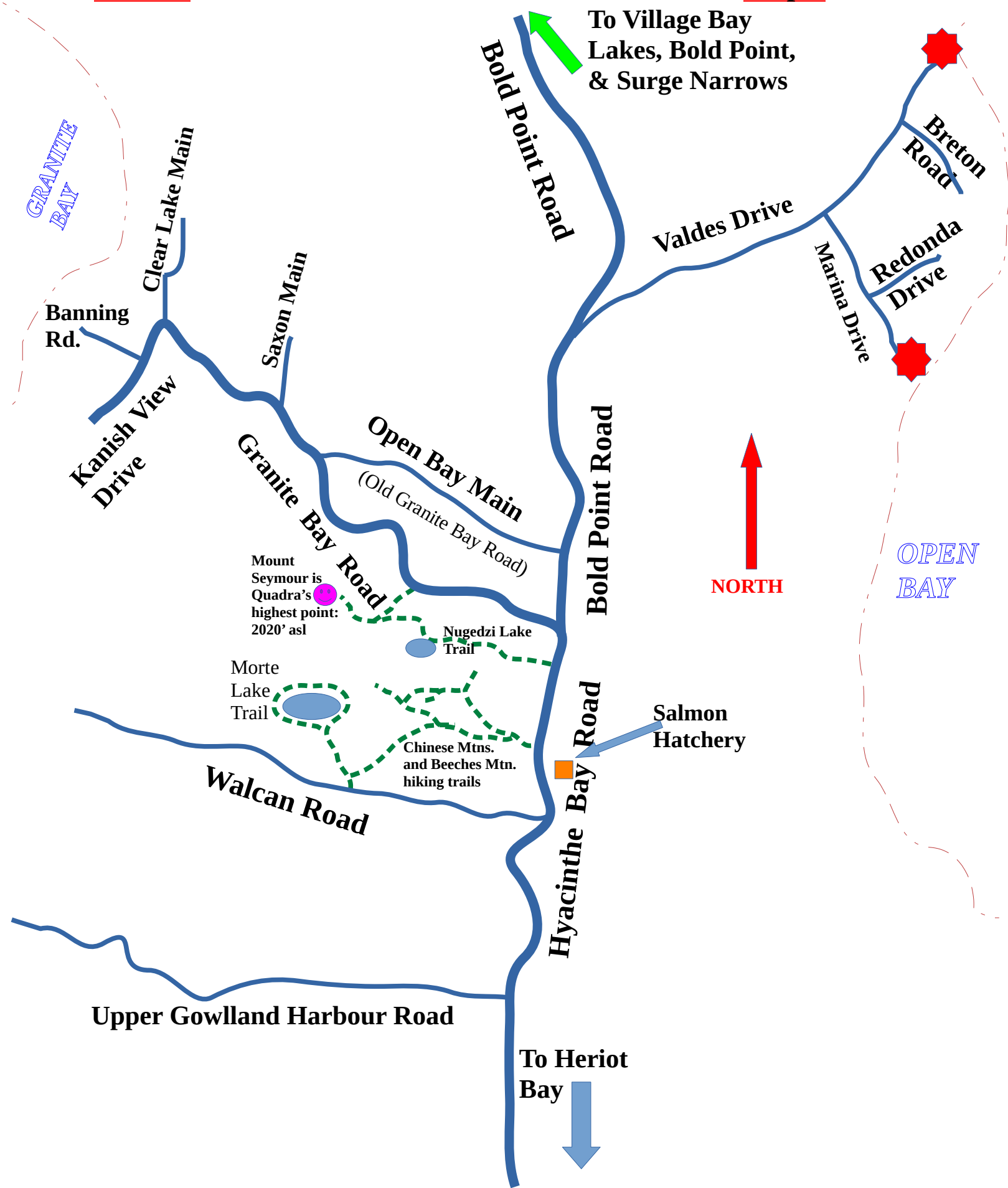


MAP 7

Hyacinthe Bay / Upper Gowlland Harbour Road / Copper Bluffs

MAP 7





MAP 9 ~Village Bay Lakes, Bold Point & Surge Narrows~ **MAP 9**

