



QUADRA ISLAND STREETS MAP 2024

**THE COMPLETE MAP & INDEX OF THE
RESIDENTIAL STREETS AND ROADS OF QUADRA
ISLAND, BRITISH COLUMBIA, CANADA, IN 2024.**

Quadra Island
Streets Map
THE COMPLETE GUIDE
(with maps)
TO THE RESIDENTIAL
STREETS & ROADS
of
QUADRA ISLAND, BC,
in 2024

Including: Roads, Lanes, Ways, Places, Drives, Crescents etc.,

ISBN 978-1-927442-29-6

Canadian Catalogue of Publishing, Ottawa.


Compiled by Greg Ross assisted by Quadra Island Community Members.

First published on Quadra Island, BC, Canada, in December, 2020; and updated in
January, 2024.

Quadra Island, pop. 3,000
British Columbia, BC, Canada

Index of Quadra Island Street Names, with their map reference in this street-map book.

Index

<u>Street Name</u>	<u>MAP No.</u>	<u>Location</u>
<u>Alder Place</u>	 5	<i>runs off Cedar Drive</i>
<u>Anderson Road</u>	3 & 4	<i>borders school's west side</i>
<u>Animal Farm Road</u>	5	<i>runs off Heriot Bay Rd.</i>
<u>Antler Road</u>	6	<i>runs off Cramer Rd.</i>
<u>April Point Road</u>	4	<i>begins at Ferry Rd.</i>
<u>Banning Road</u>	8	<i>Granite Bay</i>
<u>Barton Road</u>	5	<i>runs off Milton Road</i>
<u>Bold Point Road</u>	8 & 9	<i>runs past V.B. Lakes</i>
<u>Breton Road</u>	8	<i>runs off Valdes Drive</i>
<u>Buker Road</u>	6	<i>central Hooleyville</i>
<u>Bull Road</u>	6	<i>runs off West Rd.</i>
<u>Cape Mudge Road</u>	1, 2 & 3	<i>south end Quadra</i>
<u>Cedar Drive</u>	5	<i>runs off Smith Road</i>
<u>Cherrier Rd</u>	9	<i>runs off Conville Bay Rd.</i>
<u>Chinook Crescent</u>	2	<i>runs off Upper Ridge Rd.</i>
<u>Cliff Road</u>	5	<i>off end of Vaughn Road</i>
<u>Conville Bay Road</u>	9	<i>runs off Bold Point Rd.</i>
<u>Conville Point Road</u>	9	<i>near Main Lake</i>
<u>Cooper Trail (pedestrian only)</u>	3	<i>runs off Cove Crescent</i>
<u>Colter Road</u>	3	<i>runs off Helanton Road</i>
<u>Cove Crescent</u>	3	<i>runs off Green Rd.</i>
<u>Cramer Road</u>	6	<i>runs off West Rd.</i>

STREET NAME	MAP	NO.	Location
Cutter Road		6	<i>runs off Buker Road</i>
Daisy Lane		3	<i>runs off Helanton Road</i>
Dawnray Place		5	<i>off end of Raydon Rd.</i>
Dickie Road		7	<i>runs off Hyacinth Bay Rd.</i>
Eastland Place		4	<i>runs off Ferry Rd.</i>
Edgeware Road		5	<i>runs off Topcliff Rd.</i>
Endersby Road		7	<i>runs off Hyacinth Bay Rd.</i>
Esplanade Road		6	<i>runs off end of Antler Rd.</i>
Feeder Spring Road		4	<i>private rd. off April Pt. Rd.</i>
Fern Hill Lane		5	<i>beside golf course</i>
Ferry Road		4	<i>runs off Ferry Road</i>
Fir Crest Way		5	<i>beside golf course</i>
Fir Drive		5	<i>runs off Smith Road</i>
Fox Main	1 &	5	<i>links Sutil & Fox Rds.</i>
Fox Road		5	<i>runs off Smith Rd.</i>
Foxglove Lane		3	<i>runs off Helanton Road</i>
Francisco Road		1	<i>runs off Petroglyph Way</i>
Gowlland Harbour Road		5	<i>runs off West Road</i>
Granite Bay Road		8	<i>nth end Hyacinth Bay Rd.</i>
Green Road		3	<i>near Q.Cove ferry</i>
Grouse Road		3	<i>near top of Telegraph Hill</i>
Harbour Brook Road		4	<i>runs off Anderson Rd.</i>
Harper Road		3	<i>central Quathiaski Cove</i>
Helanton Road		3	<i>Whiskey Point Estates</i>
Heriot Bay Road		3, 5 & 6	<i>aka 'the back road'</i>

STREET NAME	MAP	No.	Location
Heriot Road		6	<i>central Heriot Bay</i>
Hooley Road		6	<i>runs off Buker Rd.</i>
Hope Spring Road		7	<i>runs off Hyacinthe Bay Rd.</i>
Hotel Road		6	<i>ends at Heriot Bay Inn</i>
Huntley Road		5	<i>runs off Vaughn Rd.</i>
Hyacinthe Bay Road		6, 7, & 8	<i>main road going nth.</i>
Industrial Way		5	<i>off West Rd. near Q. Cove</i>
Irene Road		2	<i>runs off Lighthouse Road</i>
Jones Farm Road		1	<i>runs off Sutil Road</i>
Joyce Road		1 & 2	<i>off sth. end of Cape Mudge Rd.</i>
Kanish View Drive		8	<i>Granite Bay</i>
Lakberg Road		7	<i>runs off Hyacinthe Bay Rd.</i>
Leishmans Road		7	<i>off Upper Gowlland Harbour Rd.</i>
Len Road		7	<i>runs off Hyacinthe Bay Rd.</i>
Lighthouse Road		2	<i>runs off Joyce Road</i>
Macklin Road		6	<i>off West Rd., Heriot Bay</i>
Mahonia Lane		1	<i>runs off Petroglyph Way</i>
Maple Road		6	<i>near Cortes ferry lineup</i>
Marina Drive		8	<i>runs off Valdes Drive</i>
Milford Road		5	<i>joins Topcliff and Milton</i>
Milton Road		5	<i>beside Topcliff Rd.</i>
Noble Road		3	<i>intersects Green Road</i>
Nole Road		3	<i>on Telegraph Hill</i>
O'Connor Road		3	<i>intersects Plaza Road</i>
Petroglyph Way		1	<i>runs off Sutil Road</i>
Pidcock Road		3	<i>nth. end of Green Road</i>
Pilot Road		6	<i>runs steep off Schooner Rd.</i>

STREET NAME	MAP NO.	Location
Pinetree Drive	5	<i>near golf course</i>
Plaza Road	3	<i>central Quathiaski Cove</i>
Prentice Place	4	<i>runs off Ferry Road</i>
Quadra Loop	5	<i>at east end of Smith Road</i>
Quadra Loop Beach Road	5	<i>just east of Quadra Loop</i>
Quathiaski Cove Road	3	<i>to Q. Cove ferry terminal</i>
Raydon Road	5	<i>runs off West Road</i>
Rebecca Spit Road	6	<i>Drew Harbour area</i>
Redonda Drive	8	<i>runs off Marina Drive</i>
Riley Trail	9	<i>runs off Bold Point Road</i>
Rudder Road <i>closed!</i>	3	<i>off Green Road, closed!</i>
Sarah Road	3	<i>on Telegraph Hill</i>
School Road	3	<i>on Telegraph Hill</i>
Schooner Road	6	<i>off West Rd., Heriot Bay</i>
Sea Urchin	7	<i>end of Leishmans Rd</i>
Seal Drive	2	<i>in Cape Mudge Village</i>
Smith Road	5	<i>near main fire hall</i>
Spruce Place	5	<i>runs off Cedar Drive</i>
Summer Run Place	4	<i>runs off April Pt. Rd.</i>
Sundance Road	1	<i>at end of Jones Farm Road</i>
Surge Narrows Road	9	<i>runs off Bold Point Road</i>
Sutil Road	1	<i>south end main road</i>
Taku Road	6	<i>Heriot Bay/Drew Harbour</i>
Tekya Road	2	<i>in Cape Mudge Village</i>
Thompson Road	7	<i>runs off Hope Spring Rd.</i>
Topcliff Road	5	<i>beside Milton Road</i>
Tyee Crescent	5	<i>upper Cape Mudge Village</i>

STREET NAME	MAP No.	Location
Tyee Trail	4	<i>runs off April Pt. Rd.</i>
Upper Gowlland Harbour Road	7	<i>off Hyacinth Bay Rd.</i>
Upper Ridge Road	2	<i>upper Cape Mudge Village</i>
Upper Leishmans Road	7	<i>runs off Leishmans Rd.</i>
Upshur Road	7	<i>runs off Leishmans Rd.</i>
Valdes Drive	8	<i>runs off Bold Point Road</i>
Valpy Road	6	<i>off Schooner Road</i>
Vaughn Road	5	<i>off Gowlland Harbour Rd</i>
Wa Wa Kie Way	5	<i>off end of Smith Road</i>
Walcan Road	8	<i>runs off Hyacinth Bay Rd.</i>
Walker Road	3	<i>near top end of Noble Rd.</i>
West Road	3, 5, & 6	<i>Quadra's main road</i>
Weway Road	2	<i>runs off Cape Mudge Road</i>
Whalebone Cove Road	7	<i>near end of Leishmans Road</i>

The maps are *not* to scale. Total length of roadway from southern-most road-point (end of Joyce Road) to northern-most road-point (Granite Bay) is about 28 kilometres.

Key

Shoreline:

Public shore access:



e-book pdf edition ISBN 978-1-927442-29-6
Canadian Catalogue of Publishing, Ottawa.

For information on Quadra Island hiking/walking trails please go to:

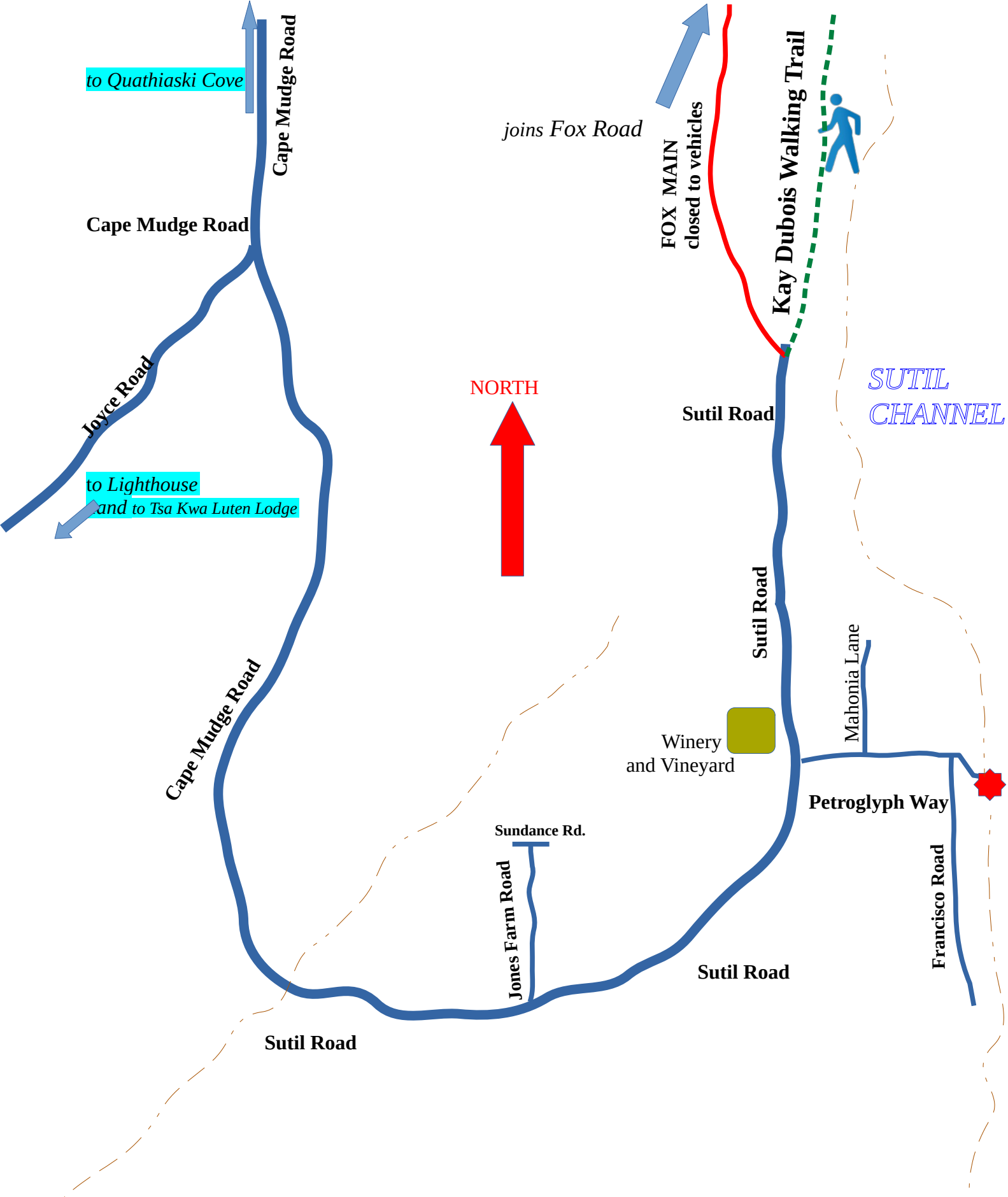
quadraislandtrails.ca

Enjoy Quadra Island, and travel safely.

MAP 1

South End Quadra Island / Sutil Road Area

MAP 1



to Quathiaski Cove

Cape Mudge Road

Cape Mudge Road

Joyce Road

to Lighthouse
and to Tsa Kwa Luten Lodge

Cape Mudge Road

NORTH



Sundance Rd.

Jones Farm Road

Sutil Road

Winery
and Vineyard

Sutil Road

Sutil Road

FOX MAIN
closed to vehicles

Kay Dubois Walking Trail



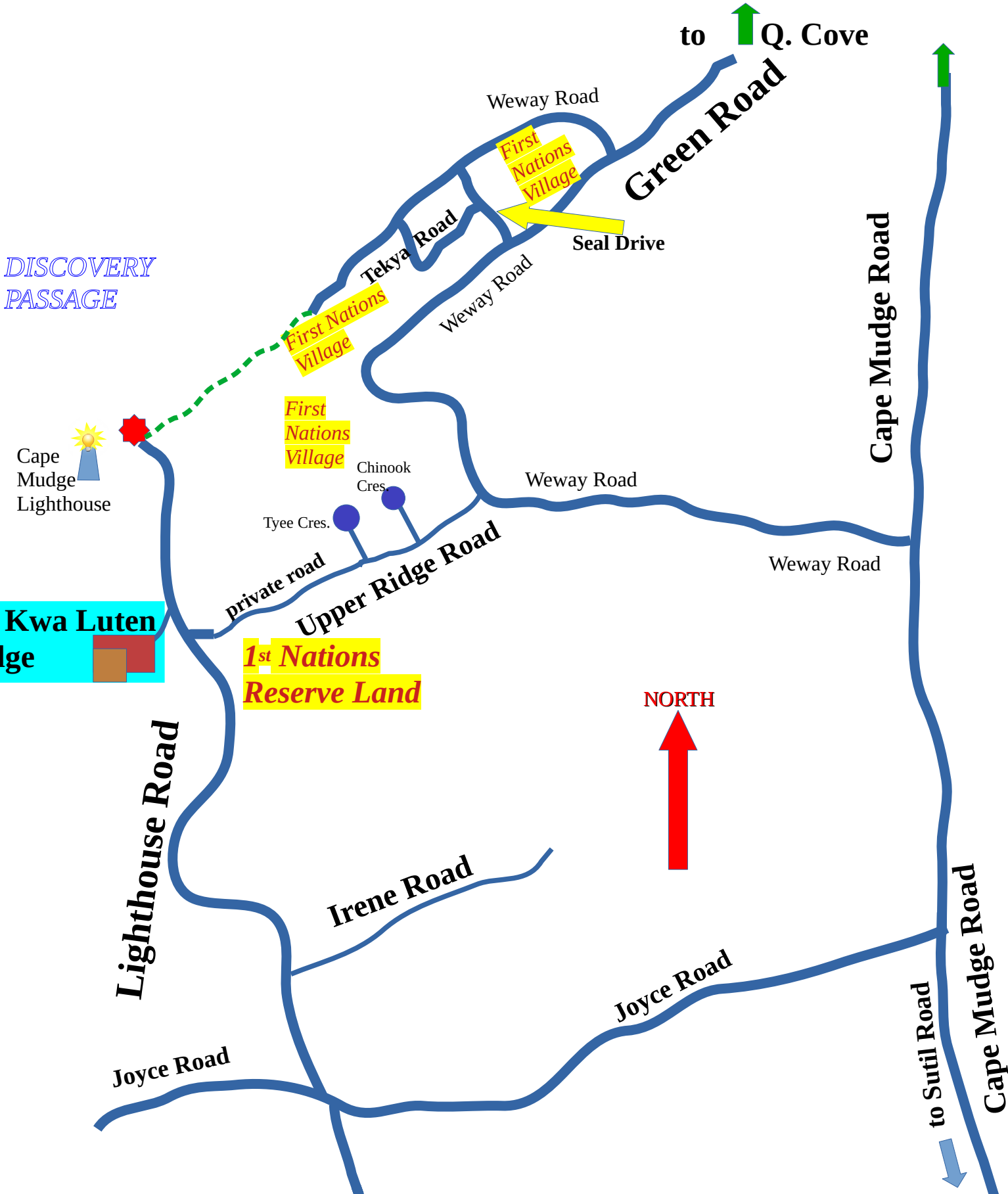
SUTIL
CHANNEL

Mahonia Lane

Petroglyph Way

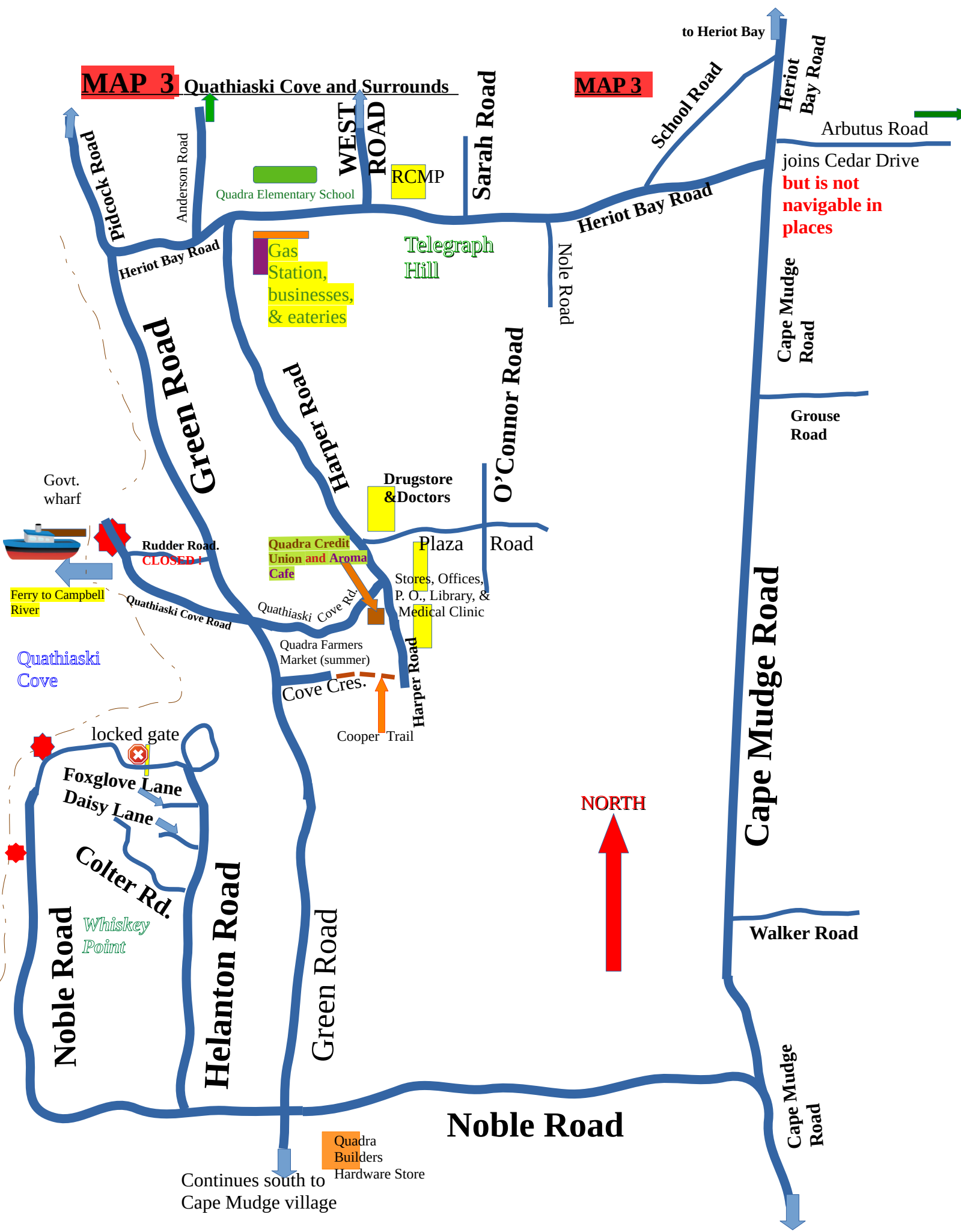
Francisco Road





MAP 3 Quathiaski Cove and Surrounds

MAP 3



joins Cedar Drive
but is not navigable in places

Ferry to Campbell River

NORTH

Continues south to Cape Mudge village

Quadra Builders Hardware Store



Govt. wharf

Quathiaski Cove

locked gate

Foxglove Lane

Daisy Lane

Colter Rd.

Whiskey Point

Noble Road

Helanton Road

Green Road

Noble Road

Cape Mudge Road

Walker Road

Cape Mudge Road

Rudder Road. **CLOSED!**

Quathiaski Cove Road

Quadra Credit Union and Aroma Cafe

Quadra Farmers Market (summer)

Cove Cres.

Cooper Trail

Harper Road

Stores, Offices, P. O., Library, & Medical Clinic

Plaza

Drugstore & Doctors

Gas Station, businesses, & eateries

Telegraph Hill

Quadra Elementary School

RCMP

WEST ROAD

Sarah Road

Nole Road

O'Connor Road

Heriot Bay Road

School Road

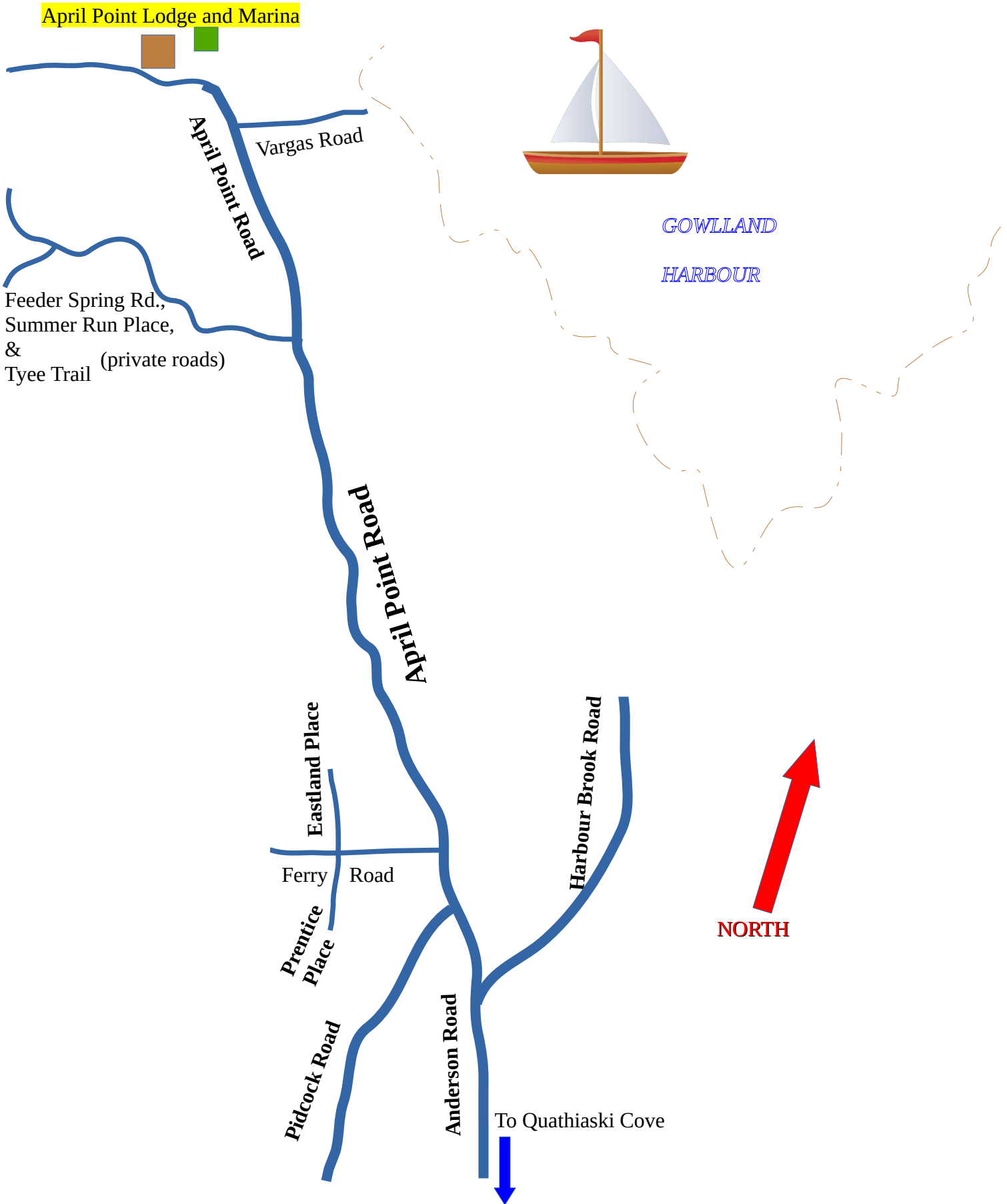
Cape Mudge Road

Grouse Road

Arbutus Road

Heriot Bay Road

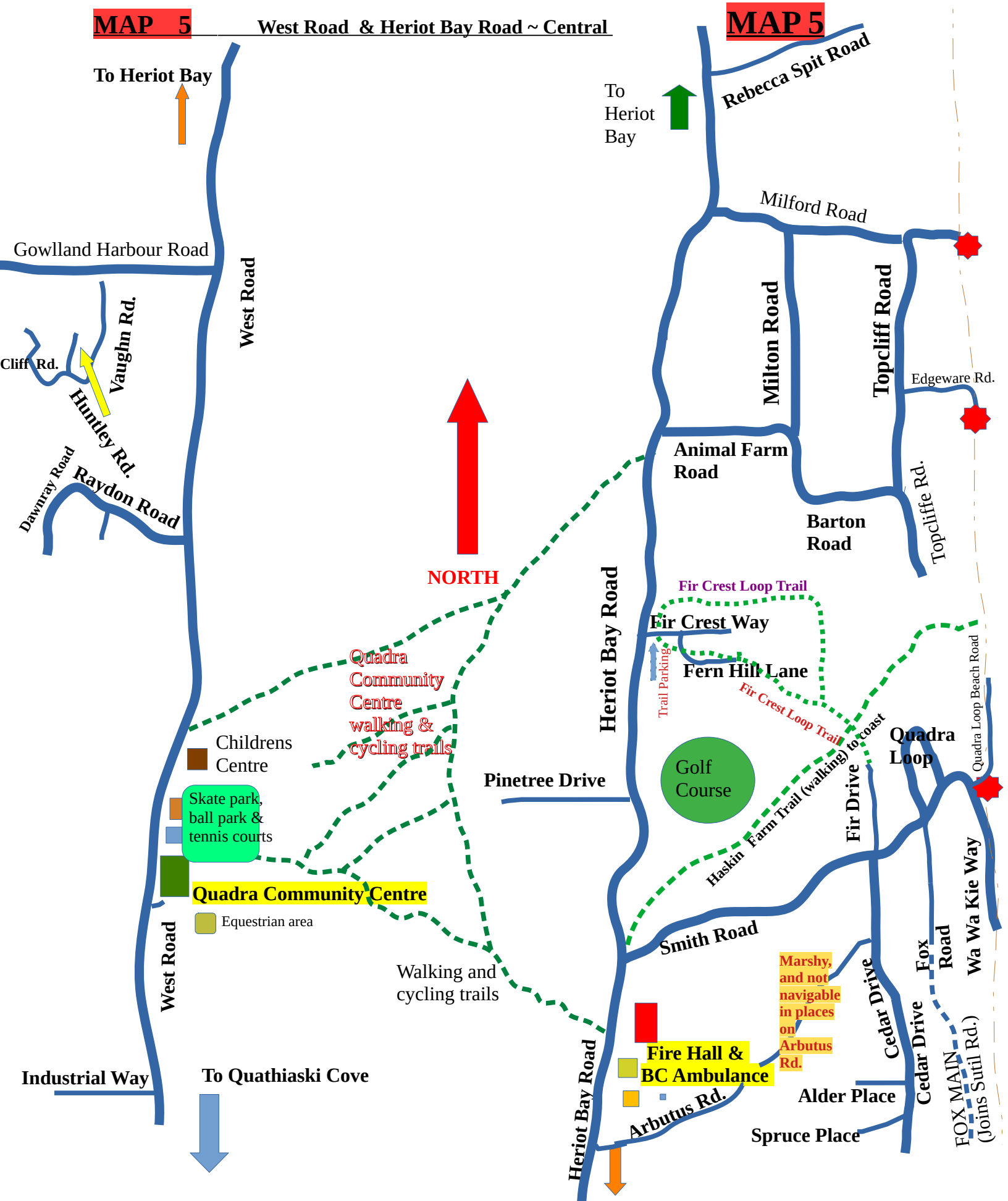
to Heriot Bay



MAP 5

West Road & Heriot Bay Road ~ Central

MAP 5



To Heriot Bay



To Heriot Bay



NORTH



Gowlland Harbour Road

West Road

Rebecca Spit Road

Milford Road

Milton Road

Topcliff Road

Edgeware Rd.

Animal Farm Road

Barton Road

Topcliffe Rd.

Cliff Rd.

Vaughn Rd.

Huntley Rd.

Dawnray Road

Raydon Road

Fir Crest Loop Trail

Fir Crest Way

Fern Hill Lane

Fir Crest Loop Trail (walking) to coast

Quadra Community Centre walking & cycling trails

Childrens Centre

Skate park, ball park & tennis courts

Quadra Community Centre

Equestrian area

Pinetree Drive

Golf Course

Quadra Loop

Quadra Loop Beach Road

Trail Parking

Haskin Farm Trail (walking) to coast

Fir Drive

Smith Road

Marshy, and not navigable in places on Arbutus Rd.

Fire Hall & BC Ambulance

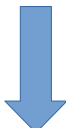
Arbutus Rd.

Alder Place

Spruce Place

Industrial Way

To Quathiaski Cove



Heriot Bay Road



Cedar Drive

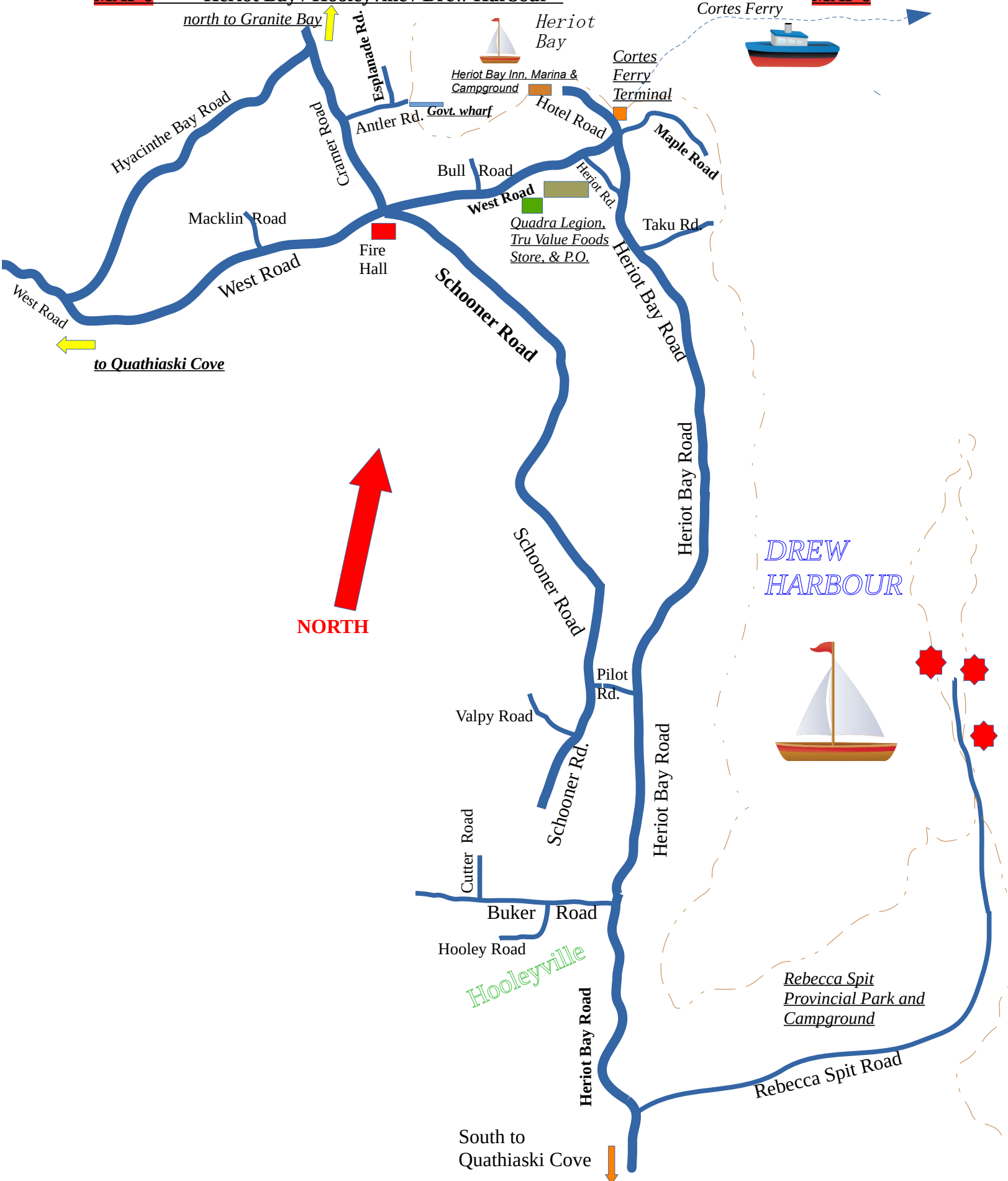
Fox Road

Wa Wa Kie Way

FOX MAIN (Joins Suttl Rd.)

MAP 6 ~ Heriot Bay / Hooleyville / Drew Harbour

MAP 6



north to Granite Bay

Cortes Ferry

Hyacinthe Bay Road

Granite Road

Antler Rd.

Heriot Bay Inn, Marina & Campground

Heriot Bay

Cortes Ferry Terminal

Bull Road

West Road

Heriot Rd.

Quadra Legion, Tru Value Foods Store, & P.O.

Macklin Road

Fire Hall

Schooner Road

Maple Road


Taku Rd.

West Road

West Road

Heriot Bay Road

to Quathiaski Cove



NORTH

DREW HARBOUR

Valpy Road

Pilot Rd.

Cutter Road

Buker Road

Hooley Road

Hooleyville

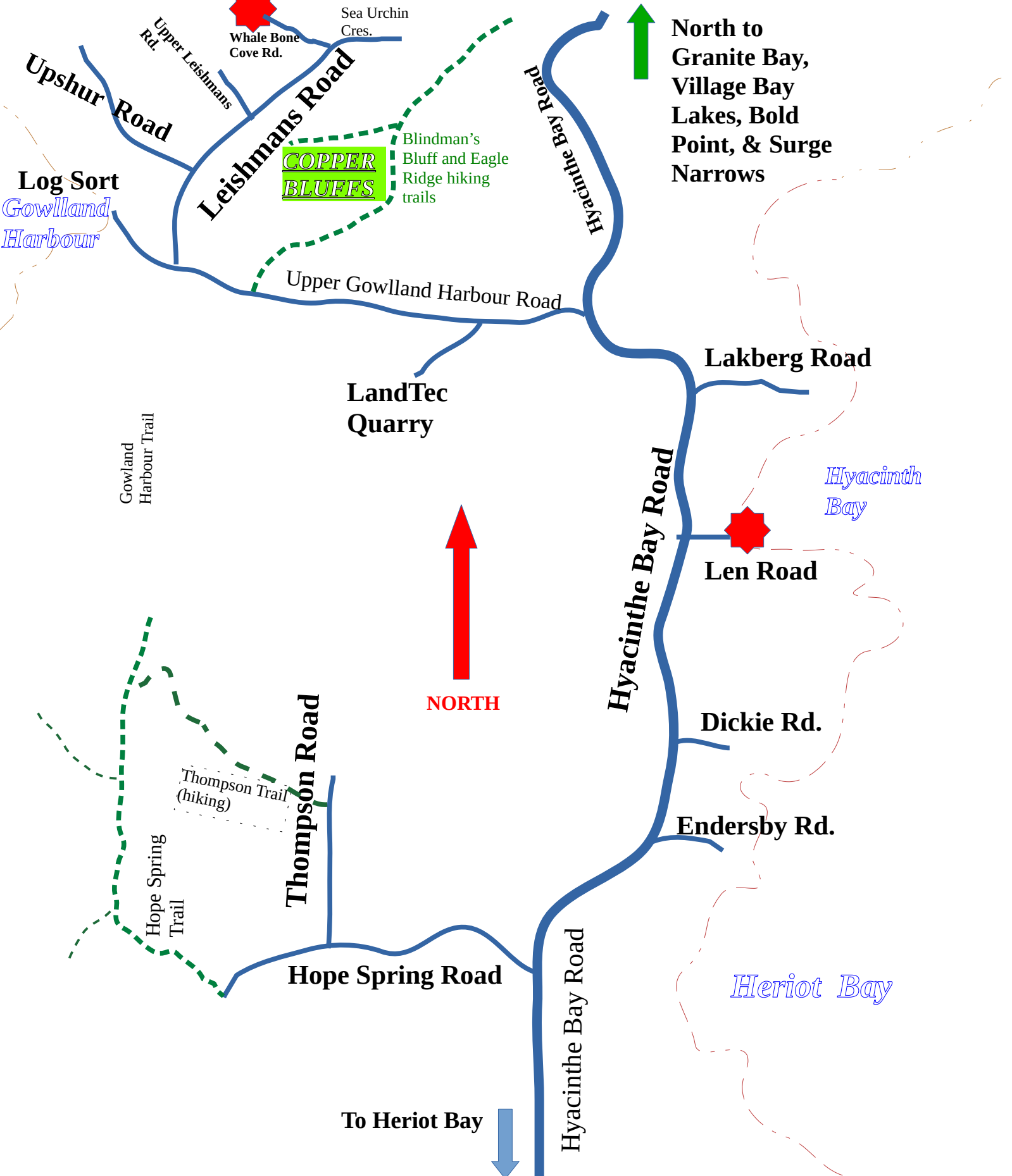


Rebecca Spit Provincial Park and Campground

South to Quathiaski Cove

Heriot Bay Road

Rebecca Spit Road



North to
Granite Bay,
Village Bay
Lakes, Bold
Point, & Surge
Narrows

NORTH

To Heriot Bay

**COPPER
BLUFFS**

Blindman's
Bluff and Eagle
Ridge hiking
trails

Log Sort
Gowlland
Harbour

Hyacinth
Bay

Heriot Bay

Gowlland
Harbour Trail

Thompson Trail
(hiking)

Hope Spring
Trail

LandTec
Quarry

Sea Urchin
Cres.

Whale Bone
Cove Rd.

Upper Leishmans
Rd.

Leishmans Road

Upper Gowlland Harbour Road

Hyacinthe Bay Road

Lakberg Road

Len Road

Dickie Rd.

Endersby Rd.

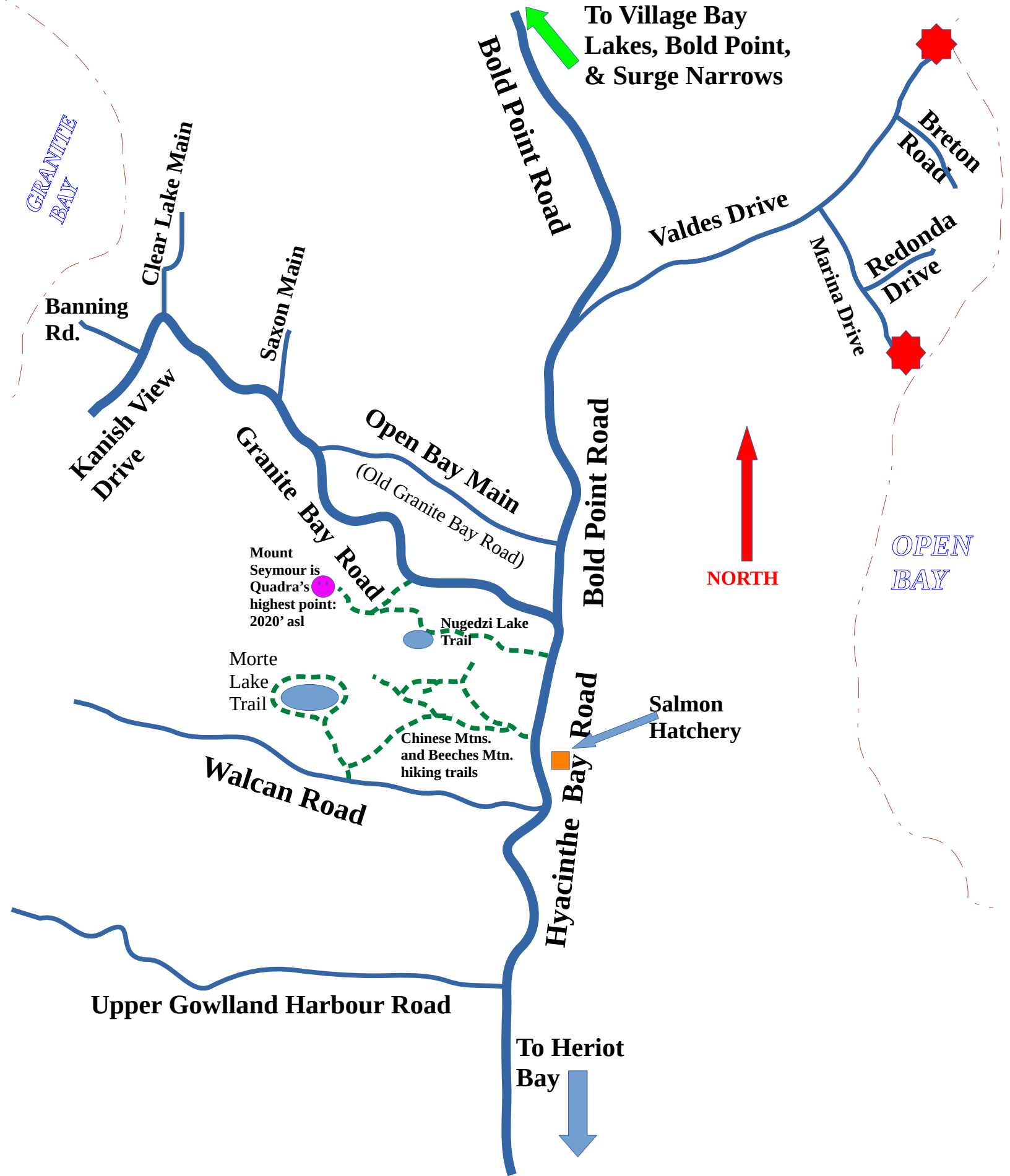
Thompson Road

Hope Spring Road

Hyacinthe Bay Road

Hyacinthe Bay Road

Upshur Road



MAP 9 ~Village Bay Lakes, Bold Point & Surge Narrows~ **MAP 9**

