



Quadra Island Streets

**The Complete Guide, with maps,
to the residential streets and
roads of Quadra Island, British
Columbia in 2020**

Quadra Island

Streets

THE COMPLETE GUIDE

(with maps)

**TO THE RESIDENTIAL
STREETS & ROADS**

of

QUADRA ISLAND, BC,
in 2020

*Including: Roads, Lanes, Ways, Places, Drives, Crescents etc.,
REVISED AND UPDATED EDITION, December 17th 2020*

ISBN 978-1-927442-29-6

Canadian Catalogue of Publishing, Ottawa.

Compiled by Quadra Island Community Members.

Published on Quadra Island, BC, Canada, December, 2020.

*Quadra Island, pop. 3,000
British Columbia, BC, Canada*

Index of Quadra Island Street Names, with their map reference in this street-map book.

Index

<u>Street Name</u>	<u>MAP No.</u>	<u>Hint</u>
<u>Alder Place</u>	<u>5</u>	<i>runs off Cedar Drive</i>
<u>Anderson Road</u>	<u>3 & 4</u>	<i>borders school's west</i>
<u>Animal Farm Road</u>	<u>5</u>	<i>runs off Heriot Bay Rd.</i>
<u>Antler Road</u>	<u>6</u>	<i>runs off Cramer Rd.</i>
<u>April Point Road</u>	<u>4</u>	<i>begins at Ferry Rd.</i>
<u>Banning Road</u>	<u>8</u>	<i>Granite Bay</i>
<u>Barton Road</u>	<u>5</u>	<i>runs off Milton Road</i>
<u>Bold Point Road</u>	<u>8 & 9</u>	<i>runs past V.B. Lakes</i>
<u>Breton Road</u>	<u>8</u>	<i>runs off Valdes Drive</i>
<u>Buker Road</u>	<u>6</u>	<i>central Hooleyville</i>
<u>Bull Road</u>	<u>6</u>	<i>runs off West Rd.</i>
<u>Cape Mudge Road</u>	<u>1, 2 & 3</u>	<i>south end Quadra</i>
<u>Cedar Drive</u>	<u>5</u>	<i>runs off Smith Road</i>
<u>Cherrier Rd</u>	<u>9</u>	<i>runs off Conville Bay Rd.</i>
<u>Chinook Crescent</u>	<u>2</u>	<i>runs off Upper Ridge Rd.</i>
<u>Cliff Road</u>	<u>5</u>	<i>off end of Vaughn Road</i>
<u>Conville Bay Road</u>	<u>9</u>	<i>runs off Bold Point Rd.</i>
<u>Conville Point Road</u>	<u>9</u>	<i>near Main Lake</i>
<u>Colter Road</u>	<u>3</u>	<i>runs off Helanton Road</i>
<u>Cove Crescent</u>	<u>3</u>	<i>runs off Green Rd.</i>
<u>Cramer Road</u>	<u>6</u>	<i>runs off West Rd.</i>

STREET NAME	MAP NO.	HINT
Cutter Road	6	<i>runs off Hooley Rd.</i>
Daisy Lane	3	<i>runs off Helanton Road</i>
Dawnray Place	5	<i>off end of Raydon Rd.</i>
Dickie Road	7	<i>runs off Hyacinth Bay Rd.</i>
Eastland Place	4	<i>runs off Ferry Rd.</i>
Edgeware Road	5	<i>runs off Topcliff Rd.</i>
Endersby Road	7	<i>runs off Hyacinth Bay Rd.</i>
Esplanade Road	6	<i>runs off end of Antler Rd.</i>
Feeder Spring Road	4	<i>private rd. off April Pt. Rd.</i>
Fern Hill Lane	5	<i>beside golf course</i>
Ferry Road	4	<i>runs off Ferry Road</i>
Fir Crest Way	5	<i>beside golf course</i>
Fir Drive	5	<i>runs off Smith Road</i>
Fox Main	1 & 5	<i>links Sutil & Fox Rds.</i>
Fox Road	5	<i>runs off Smith Rd.</i>
Foxglove Lane	3	<i>runs off Helanton Road</i>
Francisco Road	1	<i>runs off Petroglyph Way</i>
Gowlland Harbour Road	5	<i>runs off West Road</i>
Granite Bay Road	8	<i>nth end Hyacinth Bay Rd.</i>
Green Road	3	<i>near Q.Cove ferry</i>
Grouse Road	3	<i>near top of Telegraph Hill</i>
Harbour Brook Road	4	<i>runs off Anderson Rd.</i>
Harper Road	3	<i>central Quathiaski Cove</i>
Helanton Road	3	<i>Whiskey Point Estates</i>
Heriot Bay Road	3, 5 & 6	<i>aka 'the back road'</i>

STREET NAME	MAP No.	HINT
Heriot Road	6	<i>central Heriot Bay</i>
Hooley Road	6	<i>runs off Buker Rd.</i>
Hope Spring Road	7	<i>runs off Hyacinthe Bay Rd.</i>
Huntley Road	5	<i>runs off Vaughn Rd.</i>
Hyacinthe Bay Road	6, 7, & 8	<i>main road going nth.</i>
Industrial Way	5	<i>off West Rd. near Q. Cove</i>
Irene Road	2	<i>runs off Lighthouse Road</i>
Jones Farm Road	1	<i>runs off Sutil Road</i>
Joyce Road	1 & 2	<i>off sth. end of Cape Mudge Rd.</i>
Kanish View Drive	8	<i>Granite Bay</i>
Lakberg Road	7	<i>runs off Hyacinthe Bay Rd.</i>
Leishmans Road	7	<i>off Upper Gowlland Harbour Rd.</i>
Len Road	7	<i>runs off Hyacinthe Bay Rd.</i>
Lighthouse Road	2	<i>runs off Joyce Road</i>
Macklin Road	6	<i>off West Rd., Heriot Bay</i>
Mahonia Lane	1	<i>runs off Petroglyph Way</i>
Maple Road	6	<i>near Cortes ferry lineup</i>
Marina Drive	8	<i>runs off Valdes Drive</i>
Milford Road	5	<i>joins Topcliff and Milton</i>
Milton Road	5	<i>beside Topcliff Rd.</i>
Noble Road	3	<i>intersects Green Road</i>
Nole Road	3	<i>on Telegraph Hill</i>
O'Connor Road	3	<i>intersects Plaza Road</i>
Petroglyph Way	1	<i>runs off Sutil Road</i>
Pidcock Road	3	<i>nth. end of Green Road</i>
Pilot Road	6	<i>runs steep off Schooner Rd.</i>
Pinetree Drive	5	<i>near golf course</i>

STREET NAME	MAP NO.	HINT
Plaza Road	3	<i>central Quathiaski Cove</i>
Prentice Place	4	<i>runs off Ferry Road</i>
Quadra Loop	5	<i>at east end of Smith Road</i>
Quathiaski Cove Road	3	<i>to Q. Cove ferry terminal</i>
Raydon Road	5	<i>runs off West Road</i>
Rebecca Spit Road	6	<i>Drew Harbour area</i>
Redonda Drive	8	<i>runs off Marina Drive</i>
Riley Trail	9	<i>runs off Bold Point Road</i>
Sarah Road	3	<i>on Telegraph Hill</i>
School Road	3	<i>on Telegraph Hill</i>
Schooner Road	6	<i>off West Rd., Heriot Bay</i>
Sea Urchin	7	<i>end of Leishmans Rd</i>
Seal Drive	2	<i>in Cape Mudge Village</i>
Smiths Road	5	<i>near main fire hall</i>
Spruce Place	5	<i>runs off Cedar Drive</i>
Summer Run Place	4	<i>runs off April Pt. Rd.</i>
Sundance Road	1	<i>at end of Jones Farm Road</i>
Surge Narrows Road	9	<i>runs off Bold Point Road</i>
Sutil Road	1	<i>south end main road</i>
Taku Road	6	<i>Heriot Bay/Drew Harbour</i>
Tekya Road	2	<i>in Cape Mudge Village</i>
Thompson Road	7	<i>runs off Hope Spring Rd.</i>
Topcliff Road	5	<i>beside Milton Road</i>
Tyee Crescent	5	<i>upper Cape Mudge Village</i>
Tyee Trail	4	<i>runs off April Pt. Rd.</i>
Upper Gowlland Harbour Road	7	<i>off Hyacinth Bay Rd.</i>
Upper Ridge Road	2	<i>upper Cape Mudge Village</i>

STREET NAME	MAP No.	HINT
Upper Leishmans Road	7	<i>runs off Leishmans Rd.</i>
Upshur Road	7	<i>runs off Leishmans Rd.</i>
Valdes Drive	8	<i>runs off Bold Point Road</i>
Valpy Road	6	<i>off Schooner Road</i>
Vaughn Road	5	<i>off Gowlland Harbour Rd</i>
Wa Wa Kie Way	5	<i>off end of Smith Road</i>
Walcan Road	8	<i>runs off Hyacinth Bay Rd.</i>
Walker Road	3	<i>near top end of Noble Rd.</i>
West Road	3, 5, & 6	<i>Quadra's main road</i>
Weway Road	2	<i>runs off Cape Mudge Road</i>
Whalebone Cove Road	7	<i>near end of Leishmans Road</i>

The maps are *not* to scale. The maps are *not* to scale. Total length of roadway from southern-most road-point (end of Joyce Road) to northern-most road-point (Granite Bay) is about 28 kilometres.

Key

Shoreline:

Public shore access:



e-book pdf edition ISBN 978-1-927442-29-6

Canadian Catalogue of Publishing, Ottawa.

For information on Quadra Island hiking/walking trails please go to:

quadraislandtrails.ca

Enjoy Quadra Island, and travel safely.

to Quathiaski Cove

Cape Mudge Road

Cape Mudge Road

Joyce Road

to Lighthouse
and to Tsa Kwa Luten Lodge

joins Fox Road

FOX MAIN
closed to vehicles

Kay Dubois Walking Trail

NORTH

SUTIL
CHANNEL

Sutil Road

Sutil Road

Winery
and Vineyard

Mahonia Lane

Petroglyph Way

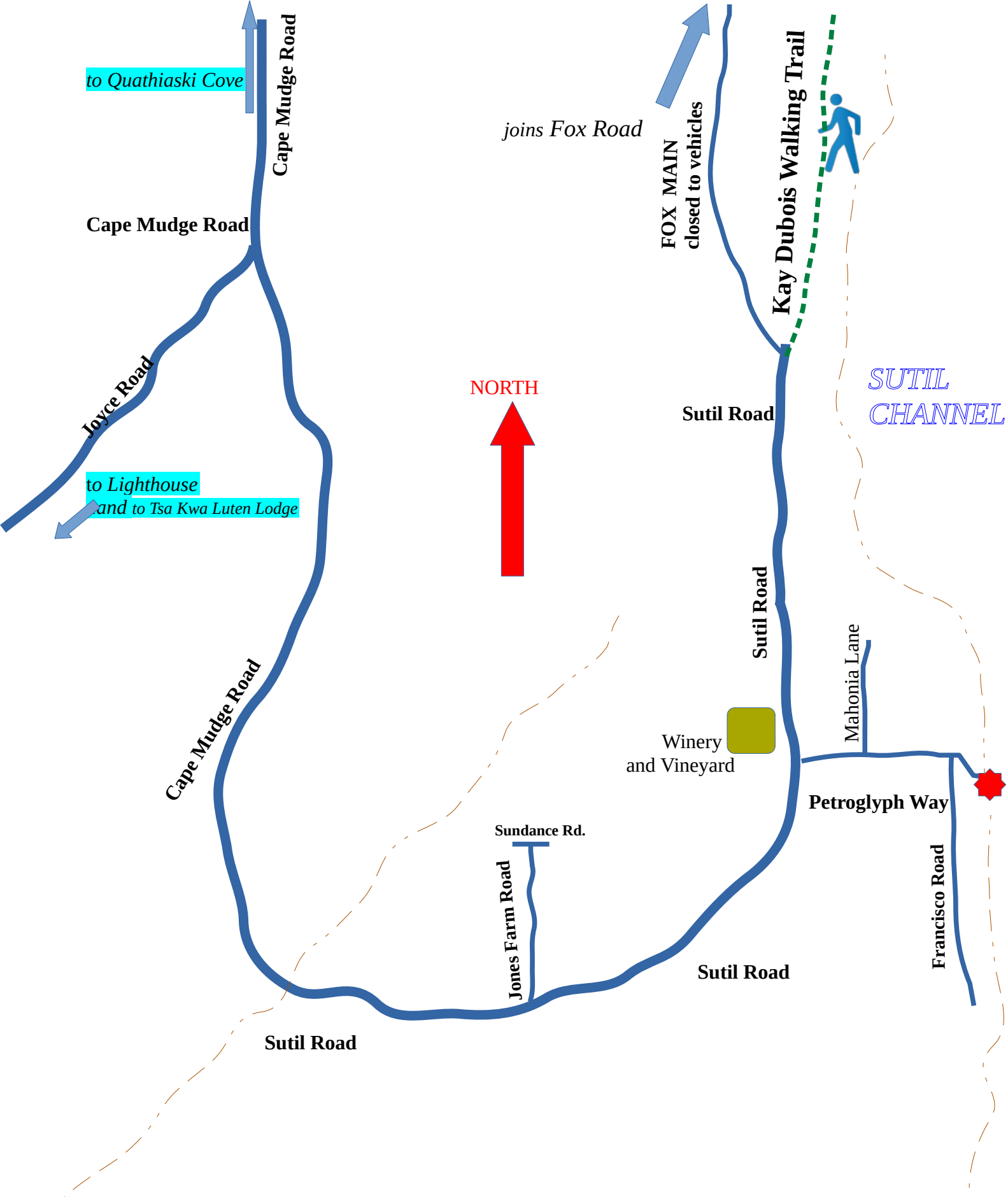
Sundance Rd.

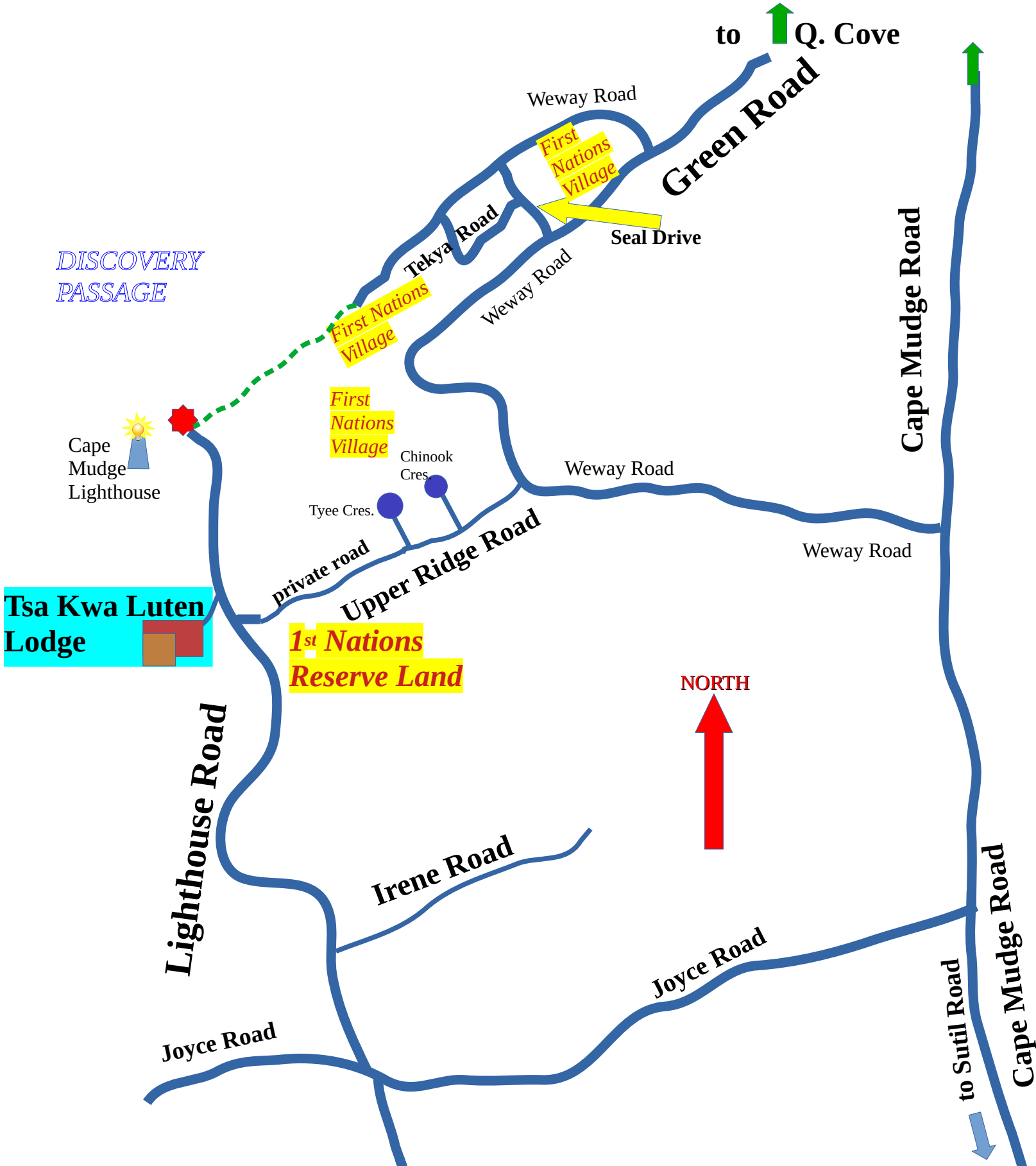
Jones Farm Road

Sutil Road

Sutil Road

Francisco Road





DISCOVERY
PASSAGE

Cape
Mudge
Lighthouse

Tsa Kwa Lutén
Lodge

1st Nations
Reserve Land

NORTH

to ↑ Q. Cove

to Sutil Road

Cape Mudge Road

Cape Mudge Road

Green Road

Weway Road

Seal Drive

Weway Road

Weway Road

Tekya Road

First Nations
Village

First Nations
Village

Chinook
Cres.

Tyee Cres.

Upper Ridge Road

private road

Lighthouse Road

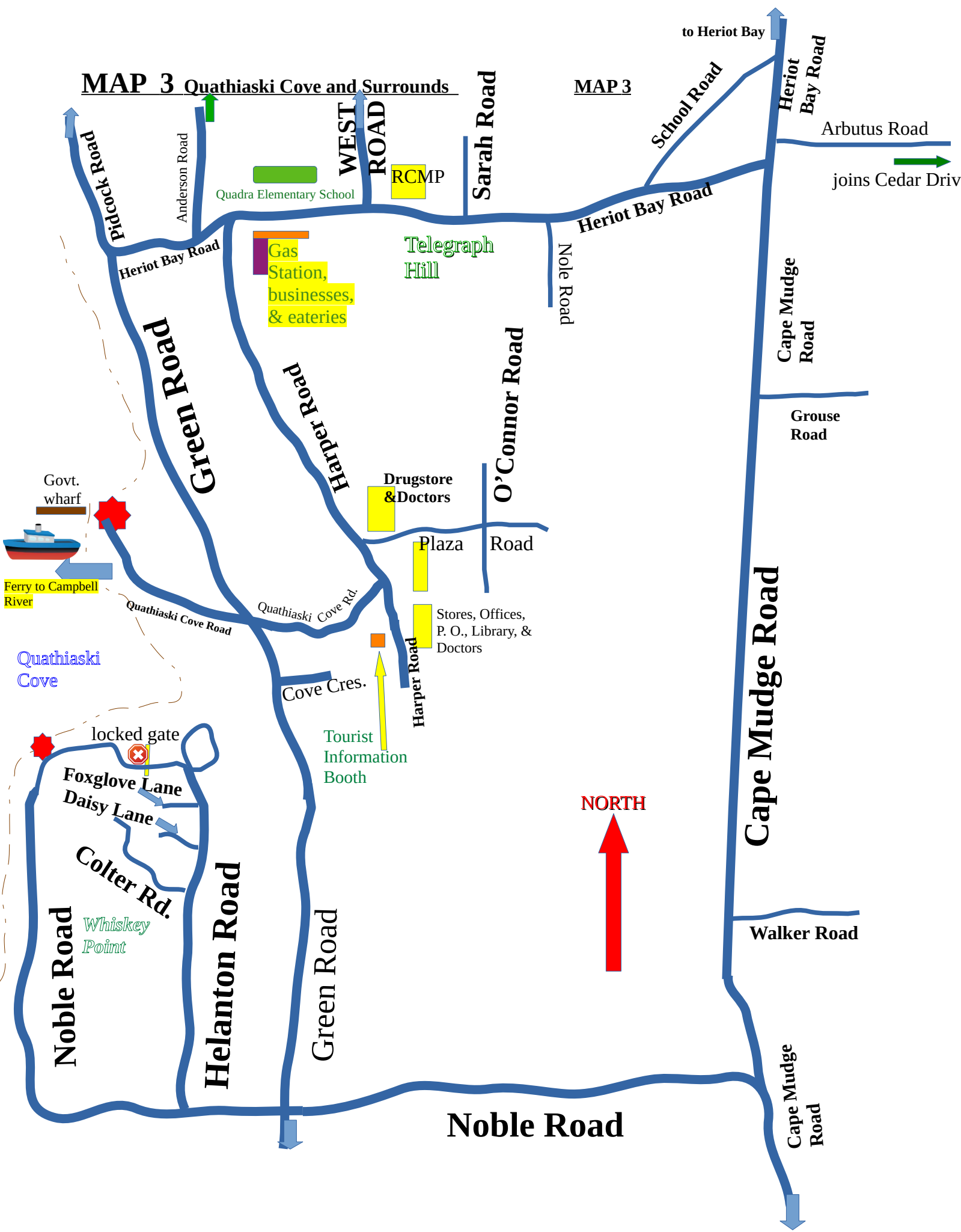
Irene Road

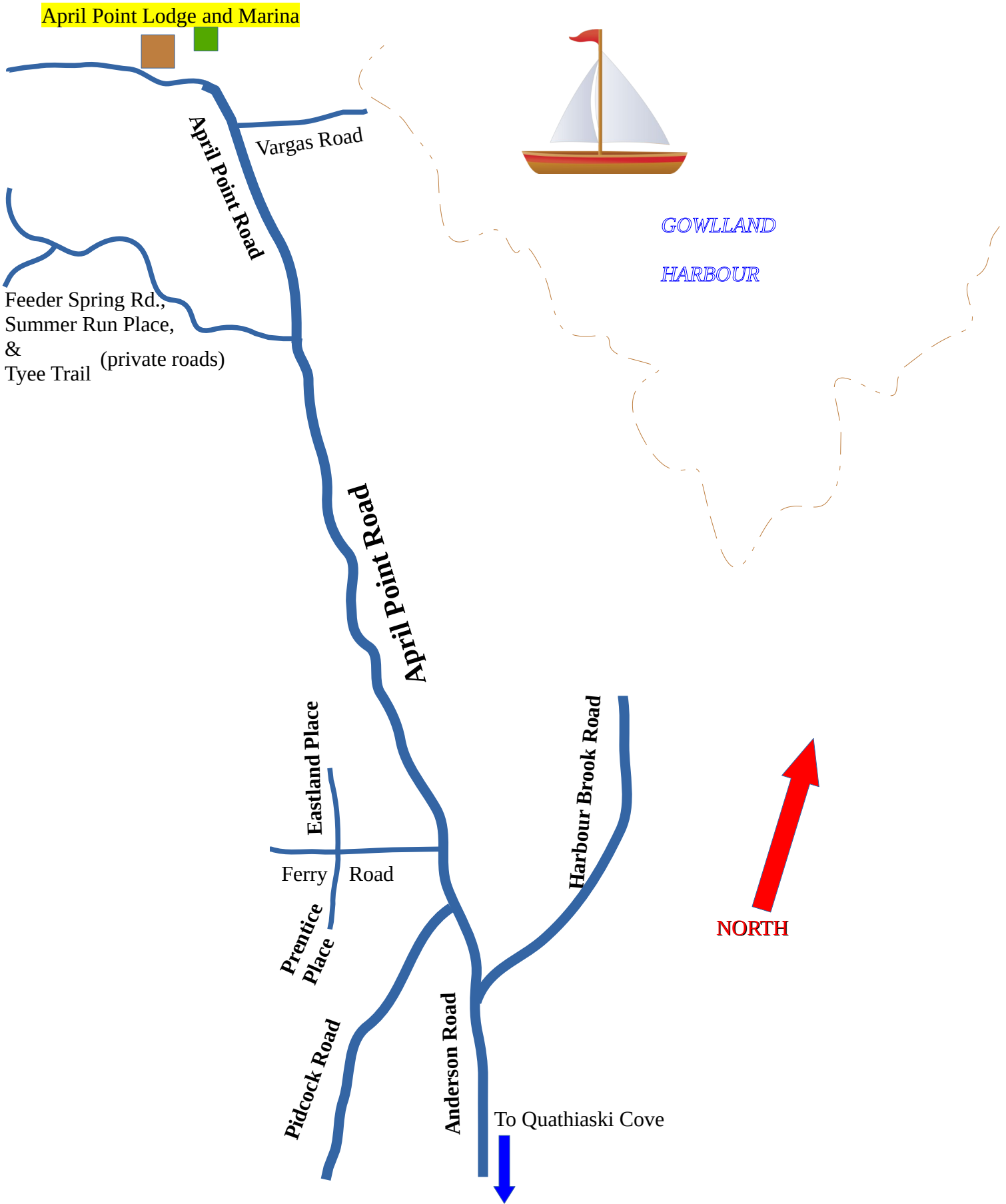
Joyce Road

Joyce Road

MAP 3 Quathiaski Cove and Surrounds

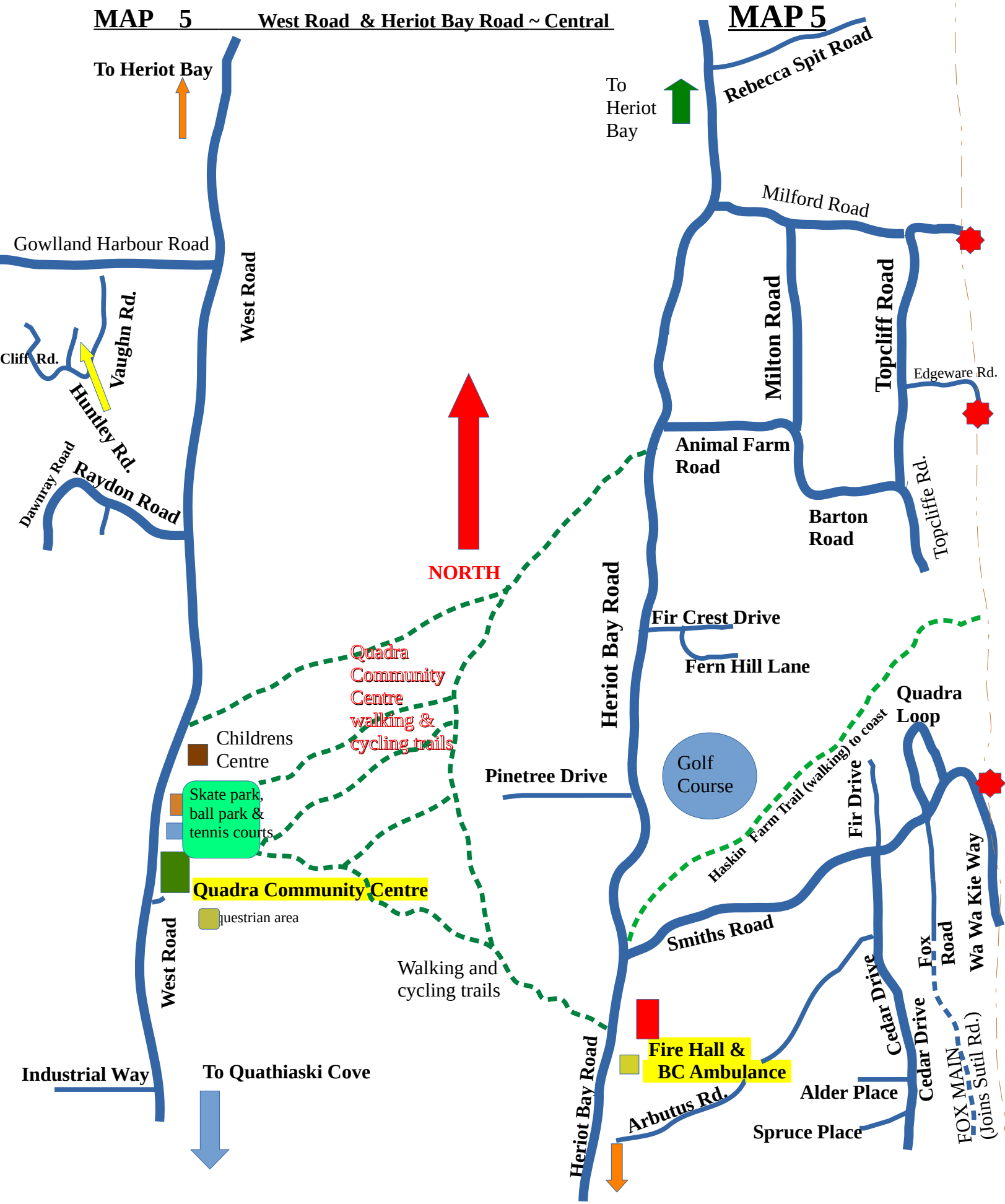
MAP 3





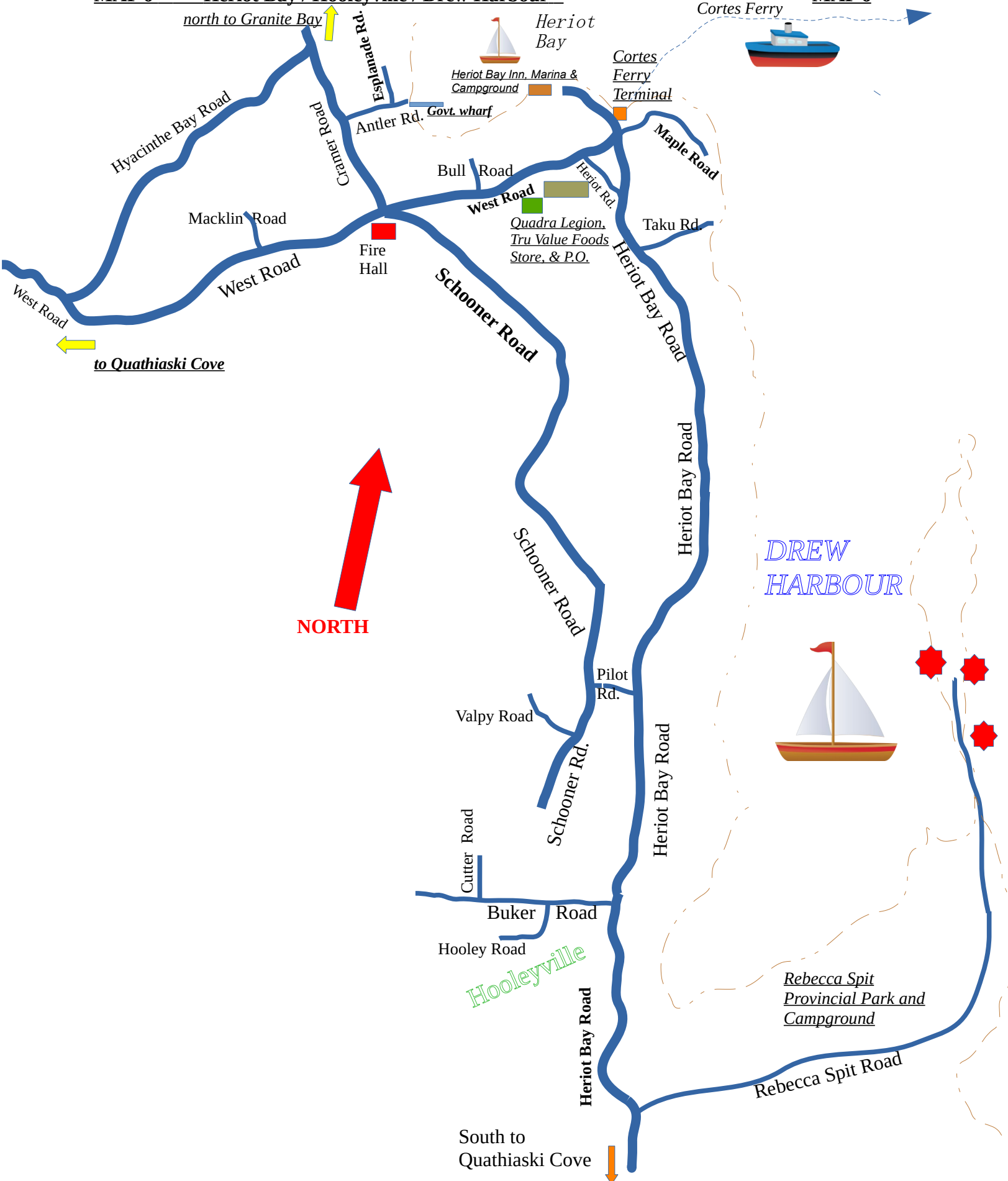
MAP 5 West Road & Heriot Bay Road ~ Central

MAP 5



MAP 6 ~ Heriot Bay / Hooleyville / Drew Harbour

MAP 6



north to Granite Bay

Cortes Ferry

Heriot Bay

Heriot Bay Inn, Marina & Campground

Cortes Ferry Terminal

Hyacinthe Bay Road

Craner Road

Antler Rd.

Bull Road

West Road

Macklin Road

Fire Hall

Schooner Road

Heriot Rd.

Quadra Legion, Tru Value Foods Store, & P.O.

Maple Road

Taku Rd.

West Road

West Road

Heriot Bay Road

to Quathiaski Cove

NORTH

DREW HARBOUR

Valpy Road

Pilot Rd.

Cutter Road

Buker Road

Hooley Road

Hooleyville



Rebecca Spit Provincial Park and Campground

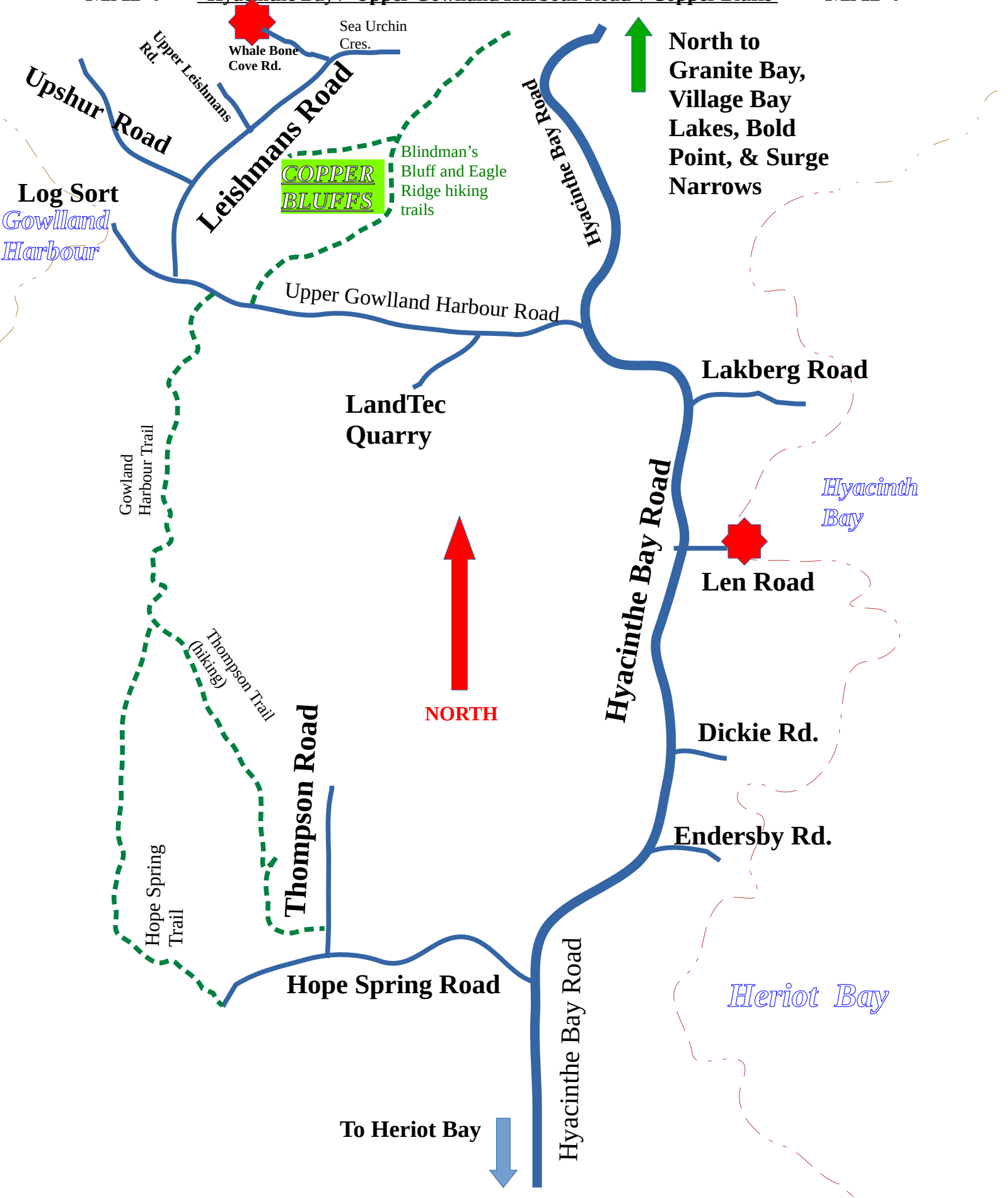
South to Quathiaski Cove

Rebecca Spit Road

Heriot Bay Road

Heriot Bay Road

Schooner Road



Whale Bone Cove Rd.

Sea Urchin Cres.

COPPER BLUFFS

Blindman's Bluff and Eagle Ridge hiking trails

North to Granite Bay, Village Bay Lakes, Bold Point, & Surge Narrows

Upshur Road

Upper Leishmans Rd.

Leishmans Road

Hyacinthe Bay Road

Log Sort Gowlland Harbour

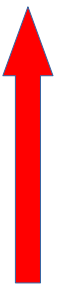
Upper Gowlland Harbour Road

Lakberg Road

LandTec Quarry

Hyacinth Bay

Gowlland Harbour Trail



NORTH

Len Road

Thompson Trail (hiking)

Hyacinthe Bay Road

Dickie Rd.

Thompson Road

Endersby Rd.

Hope Spring Trail

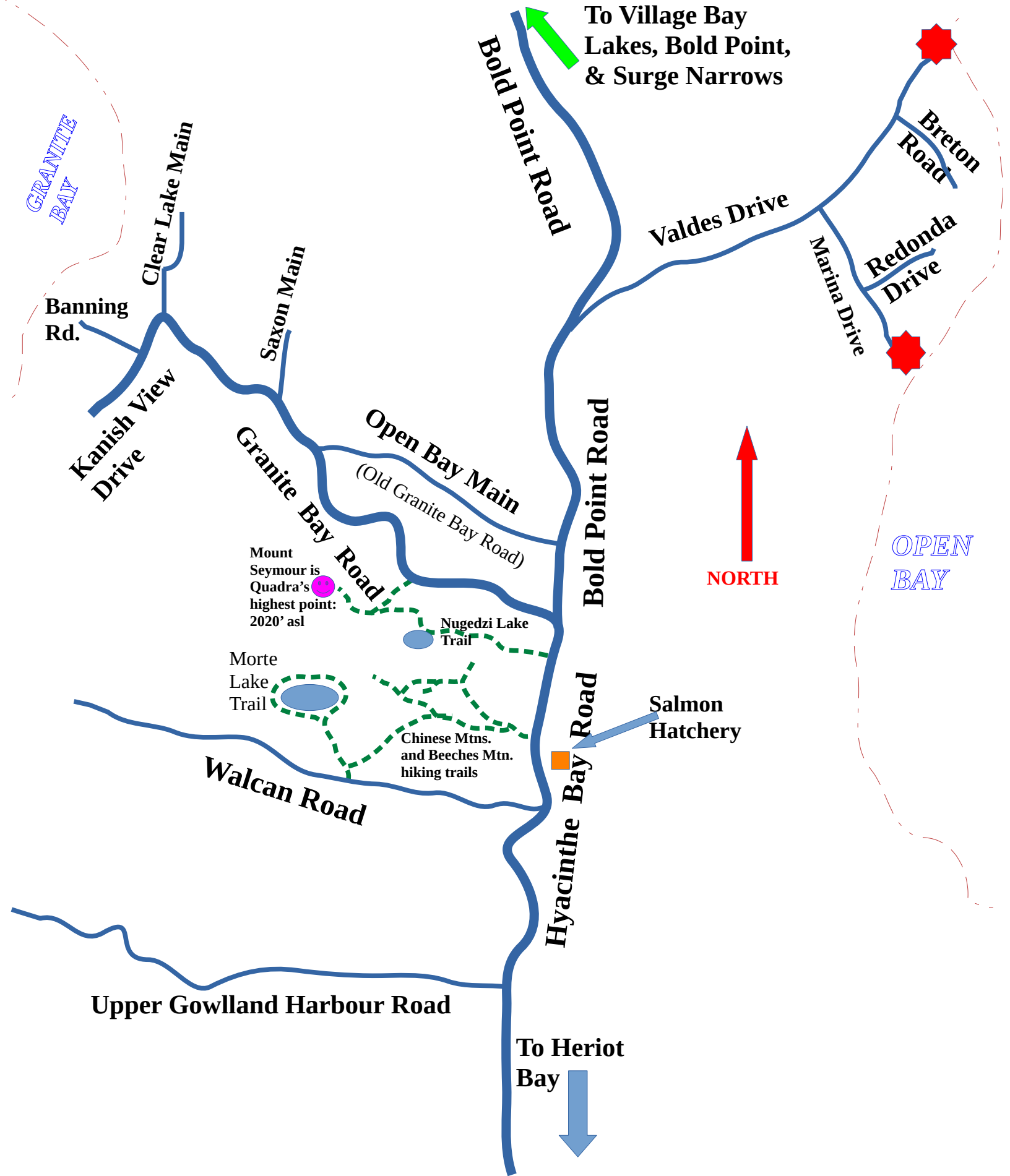
Hope Spring Road

Heriot Bay

To Heriot Bay



Hyacinthe Bay Road



To Village Bay
Lakes, Bold Point,
& Surge Narrows

GRANITE
BAY

OPEN
BAY

NORTH

To Heriot
Bay

Banning
Rd.

Kanish View
Drive

Clear Lake Main

Saxon Main

Granite Bay Road

Open Bay Main
(Old Granite Bay Road)

Mount
Seymour is
Quadra's
highest point:
2020' asl

Nuggedzi Lake
Trail

Morte
Lake
Trail

Chinese Mtns.
and Beeches Mtn.
hiking trails

Walcan Road

Hyacinthe Bay Road

Salmon
Hatchery

Upper Gowlland Harbour Road

Bold Point Road

Valdes Drive

Marina Drive

Redonda
Drive

Breton
Road

MAP 9 ~Village Bay Lakes, Bold Point & Surge Narrows ~ MAP 9

